








Inshore Fisheries and Conservation Authorities (IFCAs)

Legend

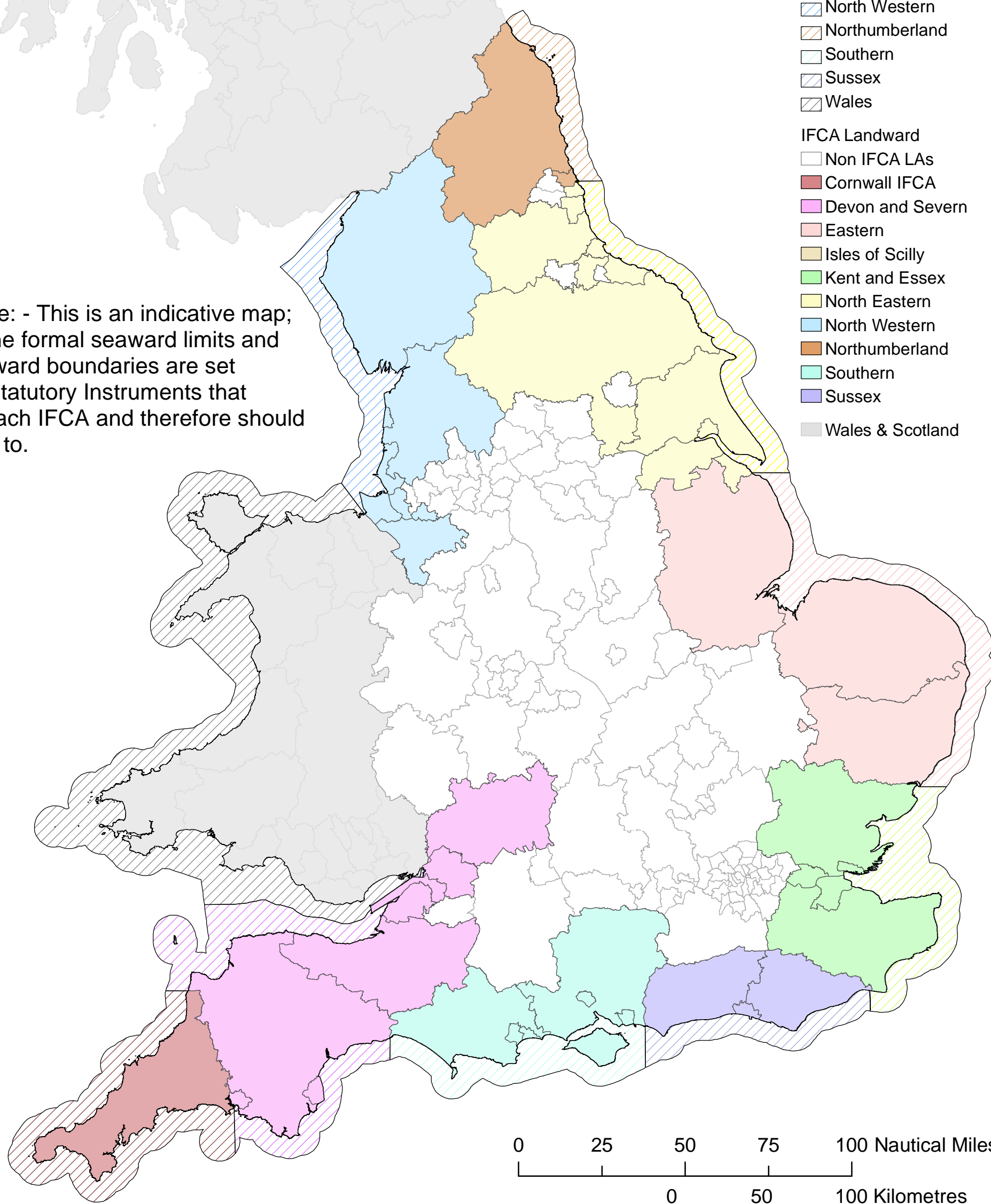
IFCA Seaward

-  Cornwall IFCA
-  Devon and Severn
-  Eastern
-  Isles of Scilly
-  Kent and Essex
-  North Eastern
-  North Western
-  Northumberland
-  Southern
-  Sussex
-  Wales

IFCA Landward

-  Non IFCA LAs
-  Cornwall IFCA
-  Devon and Severn
-  Eastern
-  Isles of Scilly
-  Kent and Essex
-  North Eastern
-  North Western
-  Northumberland
-  Southern
-  Sussex
-  Wales & Scotland

Please Note: - This is an indicative map; details of the formal seaward limits and lateral seaward boundaries are set out in the Statutory Instruments that establish each IFCA and therefore should be referred to.



© Crown Copyright and database right 2010. All rights reserved.
Ordnance Survey Licence number 100022861

Absolute Scale: 1:2,250,000