

Hornsea 2 Offshore Wind Farm

WEEKLY STATUS REPORT

The Orsted logo is located in the bottom left corner. It consists of a white circular icon with a vertical line through the center, resembling a power symbol, followed by the word "Orsted" in a bold, white, sans-serif font.

Week Commencing: 19/04/2021 WK 16
Notice no: 052
Issued on 16th April 2021

Table of Contents

1. Ørsted Marine and Helicopter Coordination Centre (MHCC)
2. HOW02 Guard Vessel Details
3. HOW02 Deployed navigation aids and buoys
4. HOW02 Vessels Operations and Activities
5. HOW02 Vessel Update – Currently On Site
6. HOW02 Vessel Update – Due on Site
7. HOW02 Installation Status
8. HOW02 Current Scope of Works
9. HOW02 Notice to Mariners currently open
10. HOW02 Safety Zones

1. Ørsted Marine and Helicopter Co-ordination Centre (MHCC)

MHCC Routine Enquiries (24 hours)	+44 (0) 207 811 1171
MHCC Emergency Number (24 hours)	+44 (0) 207 811 1170
Email	MHCC_HOW02_ADM@orsted.co.uk

Safety Information

All vessel not involved in construction activities are requested to keep a 500m safety distance from construction and dive support vessels whilst transiting the area

During Construction

- 'Rolling' 500m Safety Zones (SZs) around each wind farm structure and / or their foundations when a construction vessel **is** present
- Pre-commissioning 50m SZs around any wind farm structure which is either partially constructed but not yet commissioned where a construction vessel **is not** present.

Discrepancies identified between coordinates should be questioned immediately to Ørsted. Information is supplied on a 'not for navigation' basis. All coordinated are WGS84 unless stated otherwise

2. HOW02 Guard Vessel Details



EMSWIND

Bridge: +31 255 787 008

Iridium: +8 816 777 626

Mobile: +34 697676216

emswind@DBconnect.nl

IMO No: 9824540

Call sign: C6DX8

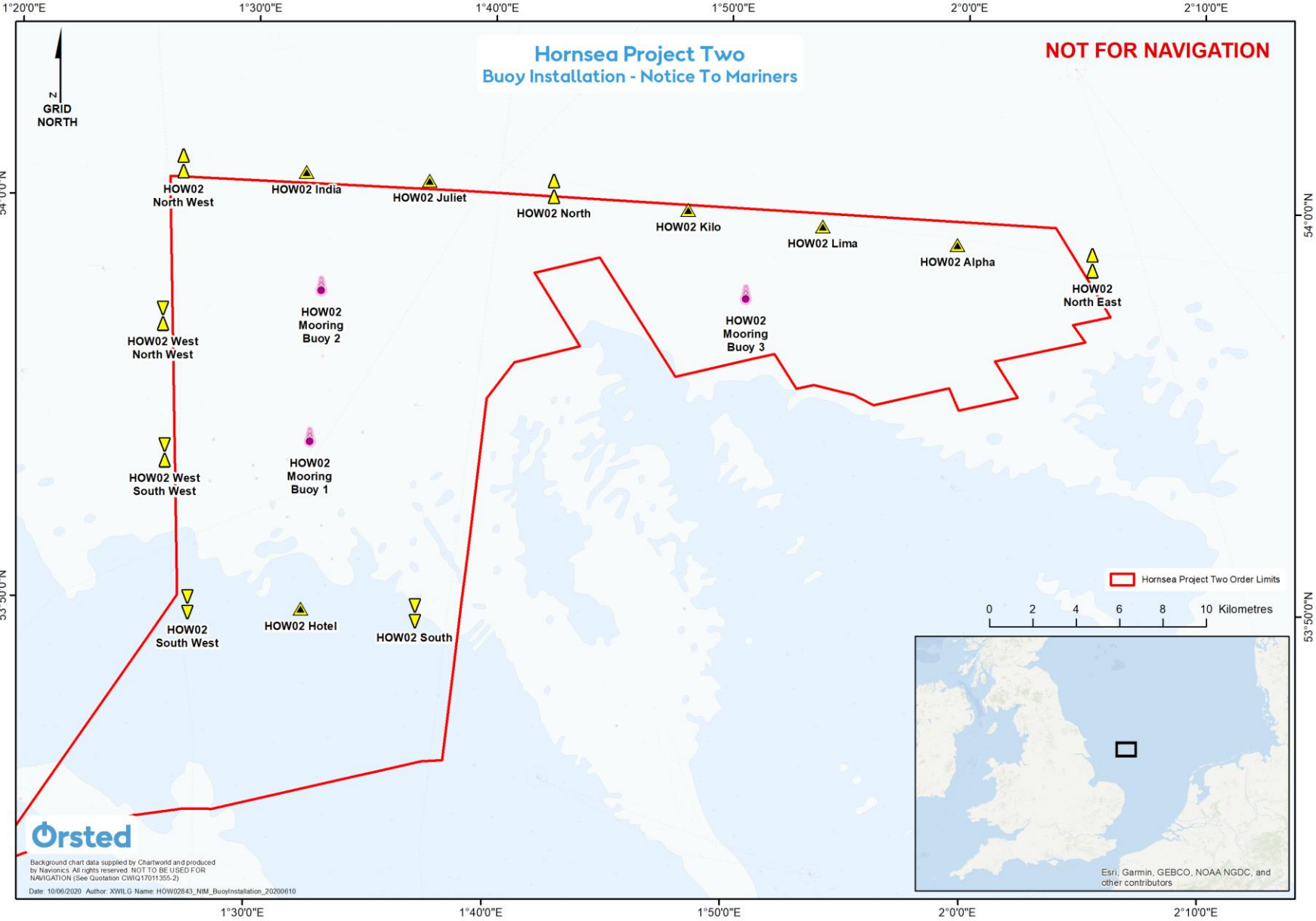
MMSI: 311000812

3. HOW02 Deployed navigation aids and buoys

Buoy Name	Longitude (WGS84)	Latitude (WGS84)	Buoy Name	Longitude (WGS84)	Latitude (WGS84)
HOW02 Alpha	1° 59.629' E	53° 59.161' N	HOW02 West South West	1° 26.344' E	53° 53.645' N
HOW02 Hotel	1° 32.225' E	53° 49.820' N	HOW02 West North West	1° 26.152' E	53° 57.041' N
HOW02 India	1° 32.092' E	54° 0.692' N	HOW02 Kilo	1° 48.240' E	53° 59.930' N
HOW02 Juliet	1° 37.306' E	54° 0.542' N	HOW02 Lima	1° 53.935' E	53° 59.573' N
Mooring Buoy 1	1° 32.447' E	53° 53.993' N	HOW02 North East	2° 5.322' E	53° 58.750' N
Mooring Buoy 2	1° 32.808' E	53° 57.757' N	HOW02 North West	1° 26.877' E	54° 0.842' N
Mooring Buoy 3	1° 50.716' E	53° 57.735' N	HOW02 South	1° 37.014' E	53° 49.769' N
HOW02 North	1° 42.544' E	54° 0.395' N	HOW02 South West	1° 27.442' E	53° 49.872' N

Buoy Name	Longitude (WGS84)	Latitude (WGS84)
HOW02 RCS North	0° 55.936' E	53° 38.269' N
HOW02 RCS East	0° 56.357' E	53° 37.897' N
HOW02 RCS West	0° 55.560' E	53° 37.830' N

HOW02 Demarcation Buoys



HOW02 RCS Buoys

0°54'0"E

0°56'0"E

0°58'0"E

Hornsea Project Two
Reactive Compensation Station Construction Buoys

NOT FOR NAVIGATION

N
GRID
NORTH

53°38'0"N

53°38'0"N

HOW02 RCS
NORTH

HOW02
RCS WEST

HOW02
RCS EAST




Buoy Name	Latitude	Longitude
HOW02 RCS NORTH	53° 38,269' N	0° 55,936' E
HOW02 RCS EAST	53° 37,897' N	0° 56,357' E
HOW02 RCS WEST	53° 37,830' N	0° 55,560' E

0 200 400 600 800 1,000 Metres

Orsted

Background chart data supplied by Chartworld and produced by Navionics. All rights reserved. NOT TO BE USED FOR NAVIGATION! (See Qualification 017011355-2)

Date: 10-06-2020 Author: MATT J Name: HOW0241_RCS_Buoys_And_Coords_20200610

-  Hornsea Project Two Reactive Compensation Station
-  Construction Buoy Position
-  Hornsea Project Two Order Limits



0°54'0"E

0°56'0"E








0°58'0"E

4. HOW02 Vessels Operations and Activities

Operations / Package	Vessel(s)	Comments
Construction	MHO Grimsby MHO Esbjerg M/V Doer Emswind Wind Innovation	Personnel Transfer / Survey Personnel Transfer Personnel Transfer Guard Vessel SOV
Export Cable Installation	Defiant Adventure Resilient Ivero Voe Vanguard Coastal Chariot Atlantic Tonjer Ndurance	Guard Vessel Guard Vessel Guard Vessel Survey Vessel Multi Tug AHT Boulder Picking CLV
Foundations	Wind Orca	Foundation Installation
Array Cable Installation	Simar Esperanca	CFE Works








5. HOW02 Vessel Update

Vessels Currently On Site

Vessel Details			Vessel Communications				Work Schedule		VCC
Vessel Picture	Vessel Name	MMSI	Contact Number	Email	Type	Frequencies Monitored	Start / Arrival	Package	VCC Issued
GUARD VESSELS									
	Emswind	311000812	+31 255 787 008	emswind@DBconnect.nl	VHF	Ch. 16 & P1 @ 162.050 MHz	01.10.2020	Construction	30.09.2020
	Defiant	233651000	+ 44 (0) 1261455459	gvdefiant@gmail.com	VHF	Ch. 16 & P1 @ 162.050 MHz	25.10.2020	Export Cable Installation	20.10.2020
	Adventure	235109237	+44 (0) 1947 750717	gvadventure@gmail.com	VHF	Ch. 16 & P1 @ 162.050 MHz	27.10.2020	Export Cable Installation	28.10.2020
	Resilient	232711000	+44 (0) 2841140788	gvresilient@gmail.com	VHF	Ch. 16 & P1 @ 162.050 MHz	27.10.2020	Export Cable Installation	28.10.2020
CREW TRANSFER VESSELS									
	MHO Grimsby	219025992	+45 53 65 46 45	Mho-Grimsby@mho-co.dk	VHF	Ch. 16 & P1 @ 162.050 MHz	01.04.2020	Construction	04.05.2020
	MHO Esbjerg	219023786	+44 7869 303 667	Mho-Esbjerg@mho-co.dk	VHF	Ch. 16 & P1 @ 162.050 MHz	28/07/2020	Construction	13.11.2020
	Doer	219811000	+45 78 78 80 00	doer@n-o-s.eu	VHF	Ch. 16 & P1 @ 162.050 MHz	01.02.2021	Construction	13.11.2020



HOW02 Vessel Update

Vessels Currently On Site continued.....

Vessel Details			Vessel Communications				Work Schedule		VCC
Vessel Picture	Vessel Name	MMSI	Contact Number	Email	Type	Frequencies Monitored	Start / Arrival	Package	VCC Issued
CONSTRUCTION VESSELS									
	Wind Orca	210548000	+45 89 88 60 67	wind.orca@cadeler.com	VHF	Ch. 16 & P1 @ 162.050 MHz	16.02.2021	Foundation Installation	19.02.2021
	Titan Endeavour	235086211	+44 7896 507 088	titan.endeavour@titansurveys.com	VHF	Ch. 16 & P1 @ 162.050 MHz	25.02.2021	Export Cable Installation	25.02.2021
	Ivero	232013165	+870 773 991 015	master@ivero.gardli-ne.co.uk	VHF	Ch. 16 & P1 @ 162.050 MHz	01.03.2021	Export Cable Installation	01.03.2021
	Voe Vanguard	232008636	+44 7766 798 481	voevanguard@deltamarine.scot	VHF	Ch. 16 & P1 @ 162.050 MHz	07.03.2021	Export Cable Installation	02.03.2021
	Simar Esperaca	311073700	+44 1224 568827	SimarEsperanca.Bridge@Subsea7.com	VHF	Ch. 16 & P1 @ 162.050 MHz	13.03.2021	Export Cable Installation	13.03.2021
	Wind Innovation	235113838	00870773262105	master.wi@c-bed.com	VHF	Ch. 16 & P1 @ 162.050 MHz	19.03.2021	Construction	13.03.2021
	Atlantic Tonjer	374032000	+44 1273 974231	Master.Tonjer@castleshiptm.com	VHF	Ch. 16 & P1 @ 162.050 MHz	19.03.2021	Export Cable Installation	19.03.2021

HOW02 Vessel Update

Vessels Currently On Site continued...

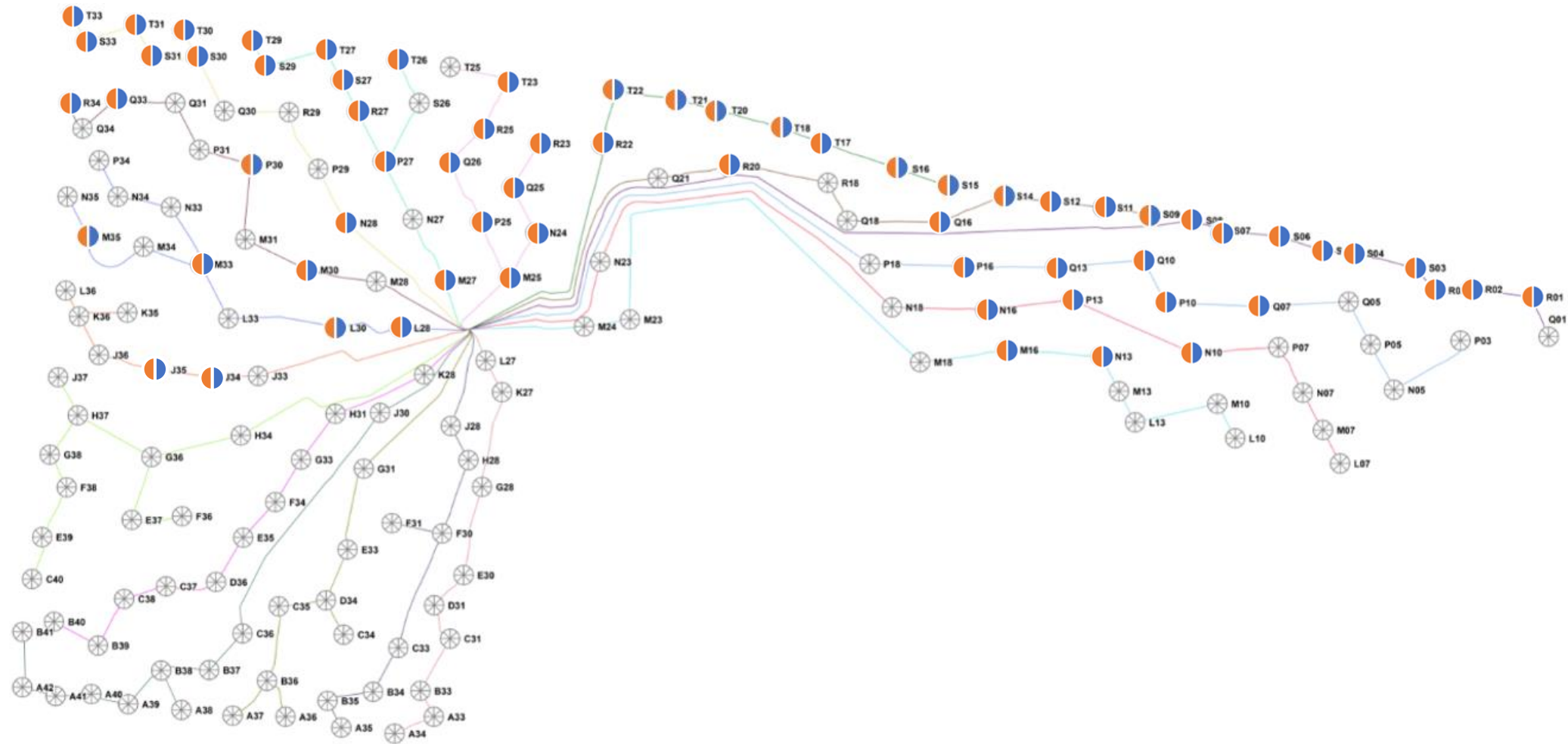
Vessel Details			Vessel Communications				Work Schedule		VCC
Vessel Picture	Vessel Name	MMSI	Contact Number	Email	Type	Frequencies Monitored	Start / Arrival	Package	VCC Issued
CONSTRUCTION VESSELS									
	Coastal Chariot	244770069	+31 622 935 466	Chariot@coastalworkboats.com	VHF	Ch. 16 & P1 @ 162.050 MHz	02.04.2021	Export Cable Installation	02.04.2021
	Ndurance	209851000	+31 6 51090370	Ndurance-Captain@boskalis.com	VHF	Ch. 16 & P1 @ 162.050 MHz	11.08.2020	Export Cable Installation	17.08.2020

6. HOW02 Vessel Update

Vessels Due On Site

Vessel Picture	Vessel Name	MMSI	Contact Number	Email	Type	Frequencies Monitored	Start / Arrival	Package
	Seaway Moxie	232015469	+49 303 0807 310	SeawayMoxie.Bridge@Subsea7.com	VHF	Ch. 16 & P1 @ 162.050 MHz	15.04.2021	Array Cable Installation
	Seaway Aimery	232015468	+44 203 1454 129	SeawayAimery.Bridge@Subsea7.com	VHF	Ch. 16 & P1 @ 162.050 MHz	15.04.2021	Array Cable Installation
	Lingestroom	244016000	+31 612 441 220	lingestroom@wijngaarden.com	VHF	Ch. 16 & P1 @ 162.050 MHz	18.04.2021	Export Cable Installation

7. HOW02 Installation Status



Monopile Installed	
MP & TP Installed	

8. HOW02 Current Scope of Works

Export Cable Installation

- Defiant – Cable Guard Vessel
- Adventure – Cable Guard Vessel
- Resilient – Cable Guard Vessel
- Ndurance – Cable Lay Vessel
- Ivero – Survey
- Voe Vanguard – Multi Tug
- Coastal Chariot – AHT
- Atlantic Tonjer – Boulder Picking

Construction

- MHO Grimsby – Survey / Personnel Transfer
- MHO Esbjerg – Personnel Transfer
- M/V Doer – Personnel Transfer
- Emswind – HOW02 Guard Vessel
- Wind Innovation - SOV

Foundations

- Wind Orca – MP and TP Installation

Array Cable Installations

- Simar Esperanca – CFE Works

9. HOW02 Notice to Mariners currently open

NtM Title	Document No	Description
HOW02_OFF_EX_NtM Boulder Clearance and Trial Trenching	05970048_J	Notice of Boulder Clearance and Trial Trenching
HOW02_OFF_EX 1009 NtM Titan Endeavour 200220	05891344_B	Notice of Geophysical Survey
HOW02_OFF_EX NtM MHO Grimsby 200605	05988141_B	Notice of Geophysical Survey
HOW02_OFF_EX_NtM Notification of UXO	06063171_I	Notice of Further cUXO Identified
HOW02_OFF_EX_NtM Transponder and Metocean Buoy Deployment	06197107_E	Notice of measurement buoy deployment
HOW02_OFF_EX_NtM Commencement of Export Cable Works	06196988_B	Notice of Export Cable Installation
HOW02_OFF_EX_NtM Export Cable Installation Works	06239336_R	Notice of Export Cable Installation Activities
HOW02_OFF_EX_NtM Deployment of Construction Buoys	06230743_C	Construction Demarcation Buoy Deployment
HOW02_OFF_EX_NtM WTF Foundation Installation Works	06478167_D	Notice of Foundation Installation Works – Commencement of Scour protection Installation
HOW02_OFF_EX_NtM Array Cable Installation Works	06478166_C	Notice of Array Cable Installation Works – Commencement of PLGR
HOW02_OFF_EX_NtM OSS RCS Installation	06523452_D	Notice of Foundation Installation Activities – Commencement of OSS and RCS Jacket Installation
HOW02_OFF_EX NtM Construction Activities	06833271_A	Notice of Construction Activities – Vessel Update

<https://doreco.orsted.dk/share/service/doc-rev/revision/revision-linking?latestApproved=true&chronicleId=06512701>

10. HOW02 Safety Zones

If there are any questions regarding safety zones please contact MHCC or HOW02 Ops Support

– During Construction

- 'Rolling' 500m Safety Zones (SZs) around each wind farm structure and / or their foundations when a construction vessel **is** present
- Pre-commissioning 50m SZs around any wind farm structure which is either partially constructed but not yet commissioned where a construction vessel **is not** present.

Current HOW02 Active Safety Zones

Asset	Size	Duration
HB Z11	50m	Until further notice
HB Z01	50m	Until further notice
Innovation	500m	Until further notice
S14	50m	Until further notice
S09	50m	Until further notice
P30	50m	Until further notice
R20	50m	Until further notice

HOW02 Safety Zones Continued

Asset	Size	Duration
T18	50m	Until further notice
T20	50m	Until further notice
S07	50m	Until further notice
T21	50m	Until further notice
T22	50m	Until further notice
S04	50m	Until further notice
S15	50m	Until further notice
J35	50m	Until further notice
S16	50m	Until further notice
L30	50m	Until further notice
M35	50m	Until further notice
J34	50m	Until further notice

HOW02 Safety Zones Continued

Asset	Size	Duration
M33	50m	Until further notice
M30	50m	Until further notice
Q16	50m	Until further notice
Q07	50m	Until further notice
S03	50m	Until further notice
S12	50m	Until further notice
S33	50m	Until further notice
T31	50m	Until further notice
S31	50m	Until further notice
R34	50m	Until further notice
T17	50m	Until further notice
R02	50m	Until further notice

HOW02 Safety Zones Continued

Asset	Size	Duration
P16	50m	Until further notice
T33	50m	Until further notice
S11	50m	Until further notice
T27	50m	Until further notice
S08	50m	Until further notice
S06	50m	Until further notice
S05	50m	Until further notice
S30	50m	Until further notice
S27	50m	Until further notice
R01	50m	Until further notice
Q13	50m	Until further notice
T29	50m	Until further notice
Q10	50m	Until further notice

HOW02 Safety Zones Continued

Asset	Size	Duration
S29	50m	Until further notice
S07	50m	Until further notice
S04	50m	Until further notice
M25	50m	Until further notice
T30	50m	Until further notice
P25	50m	Until further notice
R25	50m	Until further notice
P16	50m	Until further notice
N16	50m	Until further notice
P10	50m	Until further notice
N10	50m	Until further notice
R03	50m	Until further notice

HOW02 Safety Zones Continued

Asset	Size	Duration
T23	50m	Until further notice
Q25	50m	Until further notice
M16	50m	Until further notice
P13	50m	Until further notice
N13	50m	Until further notice
Q26	50m	Until further notice
R23	50m	Until further notice
R27	50m	Until further notice
P27	50m	Until further notice
N24	50m	Until further notice
Q33	50m	Until further notice
T26	50m	Until further notice

