

Notice to Mariners No5 / 2021



Saltfleet to Gibraltar Point Beach Management Works / Early Information Notice

29th of April 2021 – Relocation of works

Van Oord and the Environment Agency would like to inform mariners that the Saltfleet to Gibraltar Point Beach Management Works are due to commence on the 19th of April 2021 along the North East Lincolnshire Coastline. These works involve the dredging of sand from licenced dredging areas and pumping the sand via a sinkerline onto various beach locations at high tide intervals. The format of works is the same as in previous years. Operations from the 2nd of May Weather permitting will relocate from Trusthorpe to Wollabank (weather permitting) Please see area 1 chart below.

The floating line will be moved from the sinker pipe currently used at Trusthorpe and connect it to Sinker installed at Wollabank, then continue reclamation works.

Week 18 when weather allows the sinker pipe from Trusthorpe will be moved to Trunchlane

The schedule of works will be confirmed with further Notices to Mariners (NTM's) in due course; however, the current outline planning is as follows: Note all dates are subject to change (Due to the COVID 19 virus activities may change at short notice. Van Oord will follow best safe working practices at all times)

As a result of COVID 19 restrictions the Normal offshore Fisheries Liaison Officer Dave Hardstaff will work from shore and be the main point of contact.

Email: flo1@smchse.com

Mobile: 07906 025240

Lincshore Beach Management Works Outline Planning 2020	
Dredging Start	19 th April Dredge operations to commence
Duration	Approximately 6 to 8 weeks depending on the weather. This includes mobilisation and demobilisation of project equipment.
Vessels (TBC)	'HAM 316' Dredger plus supporting multicat –and crew transfer vessel
Sinker line installed.	See below end of pipeline coordinates: Trusthorpe 53°14'13.5"N 0°21'20.0"E Wolla Bank 53-14.131 N 000-20.964 E
Cardinal Marker buoys	1 x Eastern Cardinal at the line at Chapels Point 53°14.225 N 00°21.333 E 1 x Eastern Cardinal East of our pipeline at Trustthorpe 53°20.37.7 N 00°17,54.3 E

Notice to Mariners No5 / 2021






Saltfleet to Gibraltar Point Beach Management Works / Early Information Notice

29th of April 2021 – Relocation of works

1.1 Current Vessel

The vessel requests a **500m safety zone** and can be contacted on VHF 16 when on location.

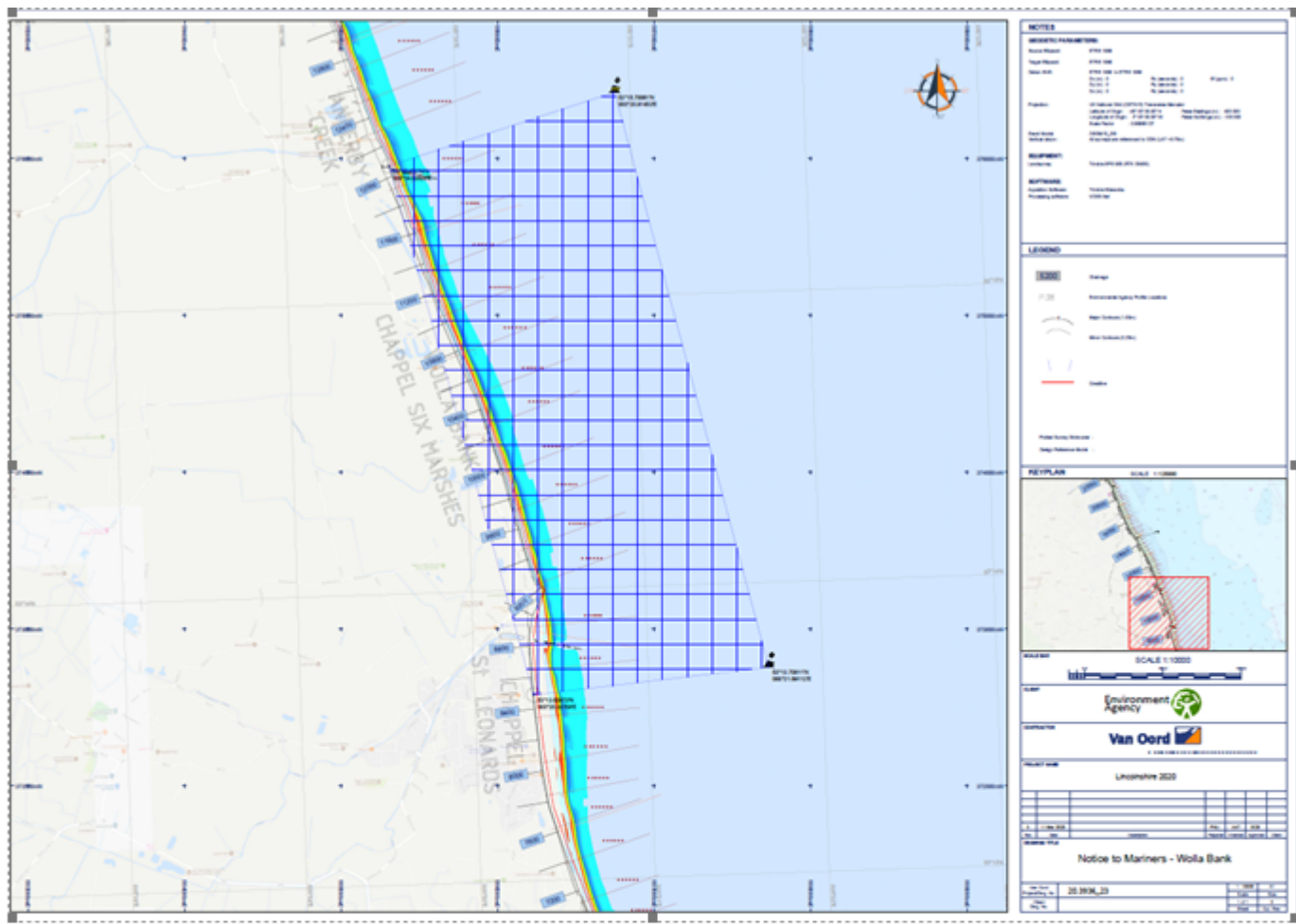
Vessel involved in the dredge operations for 2021

Name: Type	Call Sign	Image
Dredger – HAM 316	PHBD	 A large blue and orange dredger vessel with a complex superstructure and cranes, operating on the open sea.
Multicat - Nero	PCTM	 A smaller blue and yellow vessel with two large yellow cranes, likely a multicat, operating on the water.
Crew transfer vessel - Spirit	2DCF8	 A white crew transfer vessel with a cabin and deck equipment. The text 'AUDACIOUS MARINE SERVICES' is visible on the side.



Saltfleet to Gibraltar Point Beach Management Works / Early Information Notice

29th of April 2021 – Relocation of works



Area 5 Wollabanks & Chapel Six Marshes

Point	Latitude	Longitude
01	53 15.47 N	000 19.60 E
02	53 15.70 N	000 20.91 E
03	53 13.70 N	000 21.69 E
04	53 13.63 N	000 20.33 E



Notice to Mariners No5 / 2021

Saltfleet to Gibraltar Point Beach Management Works / Early Information Notice

29th of April 2021 – Relocation of works

Fisheries Liaison Contact

Specialist Marine Consultants is the appointed Fisheries Liaison Coordinator and can be contacted as follows:

Ian Coates – Fisheries Liaison Co-ordinator
Specialist Marine Consultants Ltd
+44 (0) 07775597478
Email: ian@smchse.com

Any day to day information regarding movements and fisheries interactions please contact:
Dave Hardstaff- Fishing Industry Representative - Based on land due to COVID 19 restrictions.
Email: flo1@smchse.com
Mobile: 07906 025240

Further updates will be provided as required.