

## Notice to Mariners No5 / 2021



### Saltfleet to Gibraltar Point Beach Management Works / Early Information Notice

#### 10<sup>th</sup> of May 2021 – Relocation of works

Van Oord and the Environment Agency would like to inform mariners that the Saltfleet to Gibraltar Point Beach Management Works are due to commence on the 19<sup>th</sup> of April 2021 along the North East Lincolnshire Coastline. These works involve the dredging of sand from licenced dredging areas and pumping the sand via a sinkerline onto various beach locations at high tide intervals. The format of works is the same as in previous years.

Sinker pipe from Trusthorpe was relocated to Trunchlane. Please see area 6 chart below. The floating line will be moved from the sinker pipe currently used at Trunchlane and connect it to Sinker on the morning of the 10<sup>th</sup> Weather Permitting.

The schedule of works will be confirmed with further Notices to Mariners (NTM's) in due course; however, the current outline planning is as follows: Note all dates are subject to change (Due to the COVID 19 virus activities may change at short notice. Van Oord will follow best safe working practices at all times)

As a result of COVID 19 restrictions the Normal offshore Fisheries Liaison Officer Dave Hardstaff will work from shore and be the main point of contact.

Email: [flo1@smchse.com](mailto:flo1@smchse.com)

Mobile: 07906 025240

Lincshire Beach Management Works Outline Planning 2020	
<b>Dredging Start</b>	19 <sup>th</sup> April Dredge operations to commence
<b>Duration</b>	Approximately 6 to 8 weeks depending on the weather. This includes mobilisation and demobilisation of project equipment.
<b>Vessels (TBC)</b>	'HAM 316' Dredger plus supporting multicat –and crew transfer vessel
<b>Sinker line installed.</b>	See below end of pipeline coordinates: Trusthorpe 53°14'13.5"N 0°21'20.0"E Wolla Bank 53-14.131 N 000-20.964 E
<b>Cardinal Marker buoys</b>	1 x Eastern Cardinal at the line at Chapels Point 53°14.225 N 00°21.333 E  1 x Eastern Cardinal East of our pipeline at Trustthorpe 53°20.37.7 N 00°17,54.3 E

## Notice to Mariners No5 / 2021






### Saltfleet to Gibraltar Point Beach Management Works / Early Information Notice

#### 10<sup>th</sup> of May 2021 – Relocation of works

##### 1.1 Current Vessel

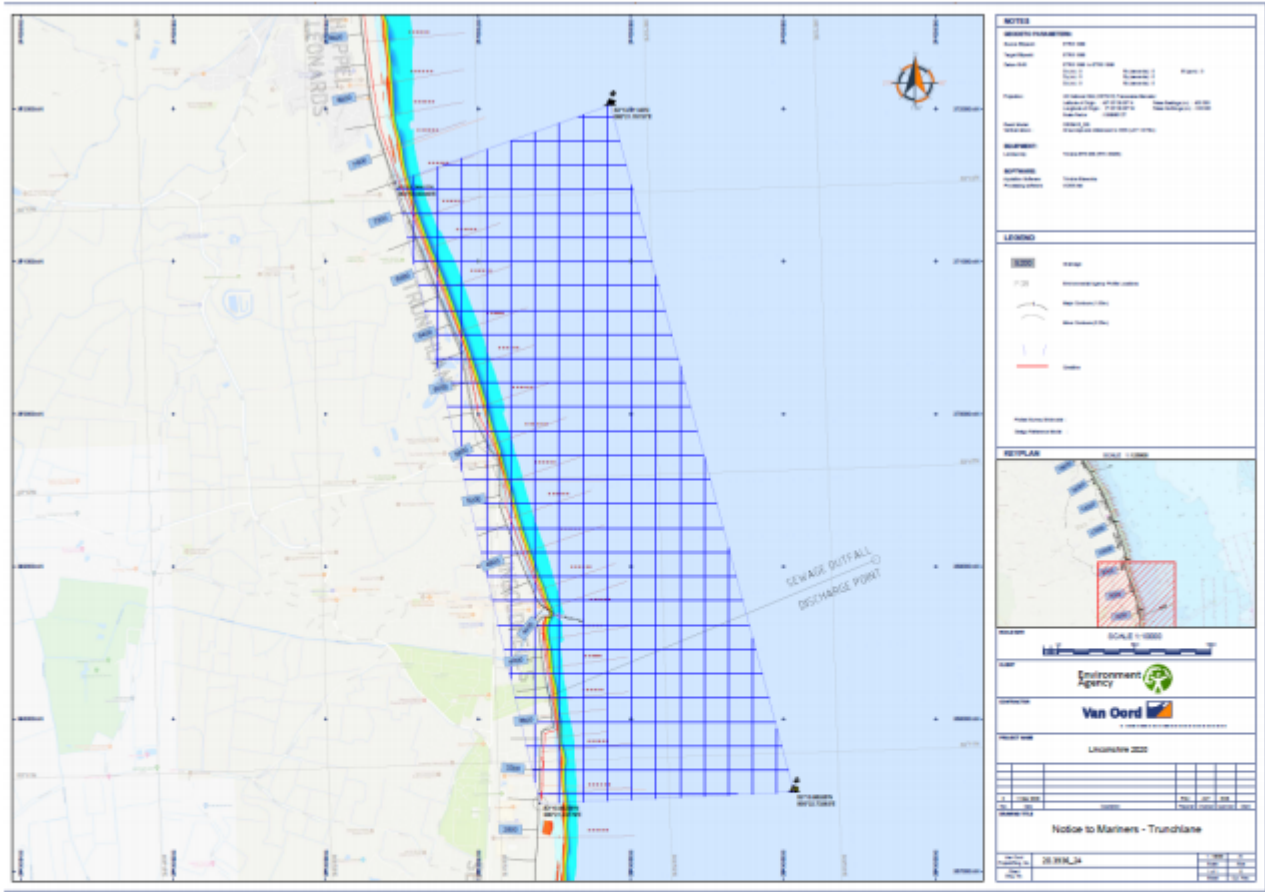
The vessel requests a **500m safety zone** and can be contacted on VHF 16 when on location.

**Vessel involved in the dredge operations for 2021**

Name: Type	Call Sign	Image
Dredger – HAM 316	<b>PHBD</b>	 A large blue and orange dredger vessel with a complex superstructure and cranes, operating on the water.
Multicat - Nero	<b>PCTM</b>	 A smaller blue and yellow vessel with two large yellow cranes, likely a multicat, on the water.
Crew transfer vessel - Spirit	<b>2DCF8</b>	 A white crew transfer vessel with a cabin and mast, with 'AUDACIOUS MARINE SERVICES' written on the side.

**Saltfleet to Gibraltar Point Beach Management Works / Early Information Notice**

**10<sup>th</sup> of May 2021 – Relocation of works**



**Area 6 Trunchlane & Area 7 Ingoldmells**

Point	Latitude	Longitude
01	53 13.06 N	000 20.50 E
02	53 13.31 N	000 21.78 E
03	53 10.86 N	000 22.73 E
04	53 10.85 N	000 21.23 E



## **Notice to Mariners No5 / 2021**

### **Saltfleet to Gibraltar Point Beach Management Works / Early Information Notice**

**10<sup>th</sup> of May 2021 – Relocation of works**

#### **Fisheries Liaison Contact**

Specialist Marine Consultants is the appointed Fisheries Liaison Coordinator and can be contacted as follows:

Ian Coates – Fisheries Liaison Co-ordinator  
Specialist Marine Consultants Ltd  
+44 (0) 07775597478  
Email: [ian@smchse.com](mailto:ian@smchse.com)

Any day to day information regarding movements and fisheries interactions please contact:  
Dave Hardstaff- Fishing Industry Representative - Based on land due to COVID 19 restrictions.  
Email: [flo1@smchse.com](mailto:flo1@smchse.com)  
Mobile: 07906 025240

**Further updates will be provided as required.**