

Triton Knoll Offshore Wind Farm

Local Notice to Mariners

Issuer: Triton Knoll Marine Coordination Centre

Date of Issue: 29/06/2021

NTM: TK – 008:2021

For general enquiries please contact via email:

tkmcc@smchse.com
l.cornwell@tritonknoll.co.uk
info@tritonknoll.co.uk

For fisheries enquiries please contact via email:

d.proctor@precisionmarine.co.uk



Mariners are advised that the following vessel is expected to commence operations at Triton Knoll Offshore Wind Farm as outlined below:

Vessel Name	Type	Call Sign	MMSI	IMO	Operating Port	Commence Date
Precision 1	Survey Vessel	2FCD2	235089165	N/A	Hull	10/07/2021

All vessels can be contacted Via VHF 16 when operational infield



Precision 1 – Crew Transfer Vessel
Operating from Port of Hull

Operating within the Triton Knoll Windfarm Export Cable Route. The vessel will be towing survey equipment therefore it is requested that all vessels operating within this area maintain at least 500m distance from the vessel and pass at minimum speed to reduce vessel wash.

Call Sign "2FCD2" MMSI "235089165"

*****Summary of Vessels*****

The following vessels continue to be active at Triton Knoll as outlined within previously issued NTMs

Vessel Name	Type	Call Sign	MMSI	IMO	Operating Port	Commence Date
Seacat Intrepid	Crew Transfer	2HWU6	235107284	N/A	Grimsby	02/01/2020
Esvagt Froude	Service Operations Vessel	OWWN2	219590000	9703461	Grimsby	02/02/2020
Esvagt Wind 1	High Speed Craft	XPE6305	219019815	N/A	Esvagt Froude	02/02/2020
Seacat Courageous	Crew Transfer Vessel	2IDC8	235108711	N/A	Grimsby	25/04/2020
Windcat 11	Crew Transfer Vessel	2BIS9	235066459	N/A	Grimsby	14/12/2020
Wind Osprey	Wind Turbine Installation Vessel	5BUF3	210286000	9621704	Able Seaton	10/01/2021
Acta Orion	Service Operations Vessel	PCEN	244830883	9750268	Immingham	15/01/2021
HST Euan	Crew Transfer Vessel	MGQO3	232025959	9883974	Grimsby	15/01/2021
World Mistral	Crew Transfer Vessel	OWJT2	219018009	9681302	Grimsby	15/03/2021
Normand Fortress	Service Operations Vessel	LIKW3	258537000	9371218	Grimsby	15/03/2021
Afon Las	Buoyage Maintenance Vessel	2JEM8	235115261	9547398	Hull	19/04/2021
Afon Cefni	Buoyage Maintenance Vessel	2FYX2	235095403	9258181	Hull	19/04/2021
Margaret Mary	Guard Vessel	MGNM6	232025575	N/A	Grimsby	12/04/2021
Seacat Enterprise	Crew Transfer Vessel	MAPS9	232006483	N/A	Grimsby	25/04/2021

Local Notice to Mariners Recently Issued (2021)

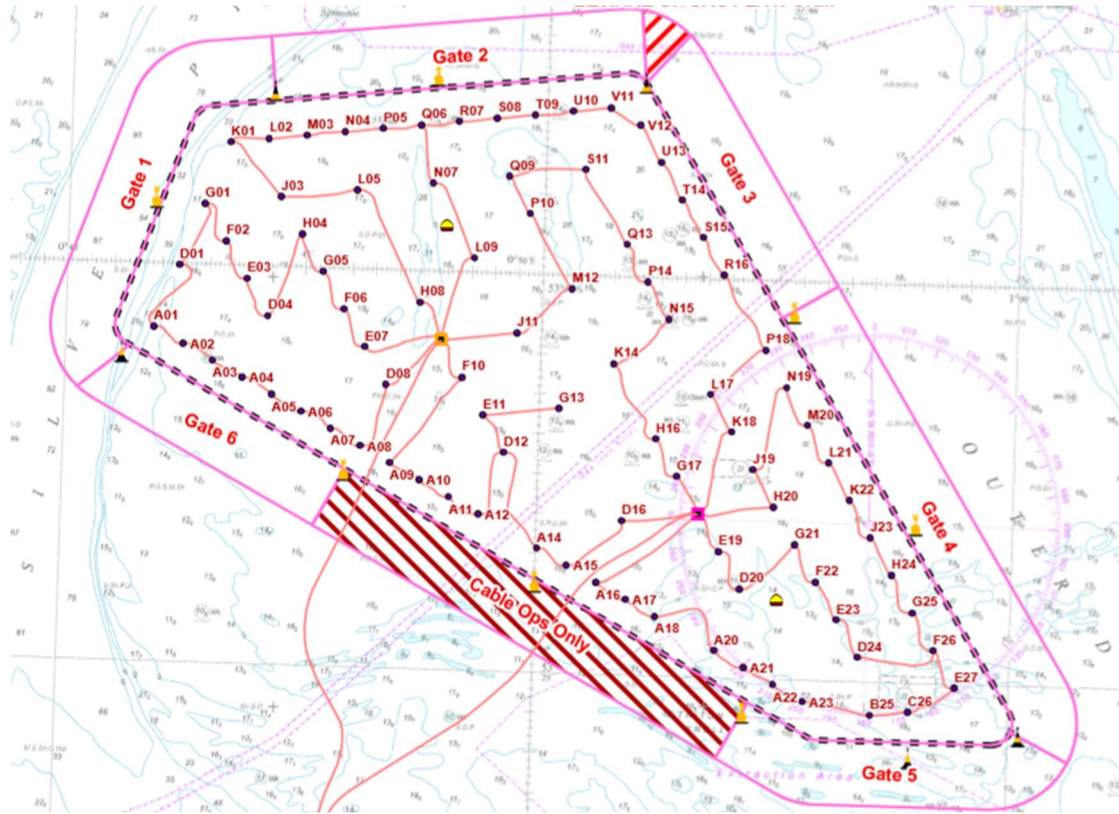
Number	Issue Date
001/2021	5 th Jan 2021
002/2021	20 th Jan 2021
003/2021	17 th Mar 2021
004/2021	24 th Mar 2021
005/2021	6 th April 2021
006/2021	16 th April 2021
007/2021	18 th May 2021
008/2021	29 th June 2021

Triton Knoll Offshore Wind Farm Array Demarcation Buoy Positions

Structure	Latitude	Longitude
South Cardinal	53° 24.054'N	000° 57.935'E
Special Mark	53° 24.568'N	000° 54.433'E
Special Mark	53° 26.132'N	000° 50.008'E
Special Mark	53° 27.457'N	000° 45.927'E
South Cardinal	53° 28.859'N	000° 41.181'E
Special Mark	53° 30.807'N	000° 41.826'E
North Cardinal	53° 32.196'N	000° 44.248'E
Special Mark	53° 32.444'N	000° 47.678'E
North Cardinal	53° 32.428'N	000° 52.040'E
Special Mark	53° 29.595'N	000° 55.306'E
Special Mark	53° 26.979'N	000° 57.974'E
East Cardinal	53° 24.368'N	001° 00.228'E

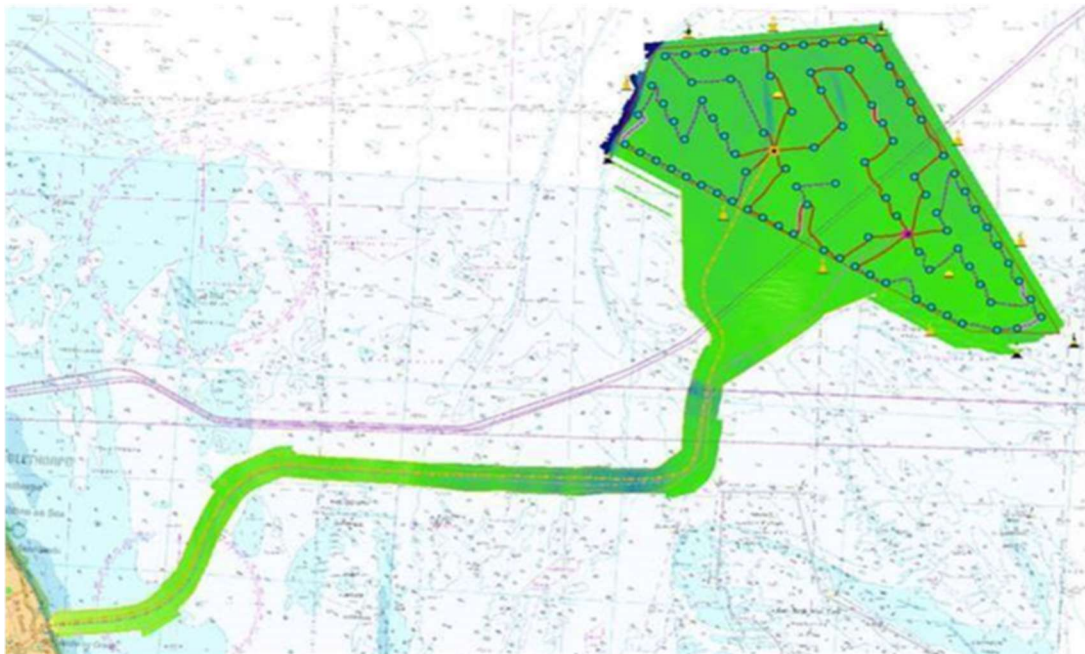
Triton Knoll Offshore Wind Farm Array

***** ALL PROJECT SUBSEA CABLES ARE INSTALLED AND NEED TO BE ASSUMED AS ENERGISED / LIVE AT ALL TIMES *****

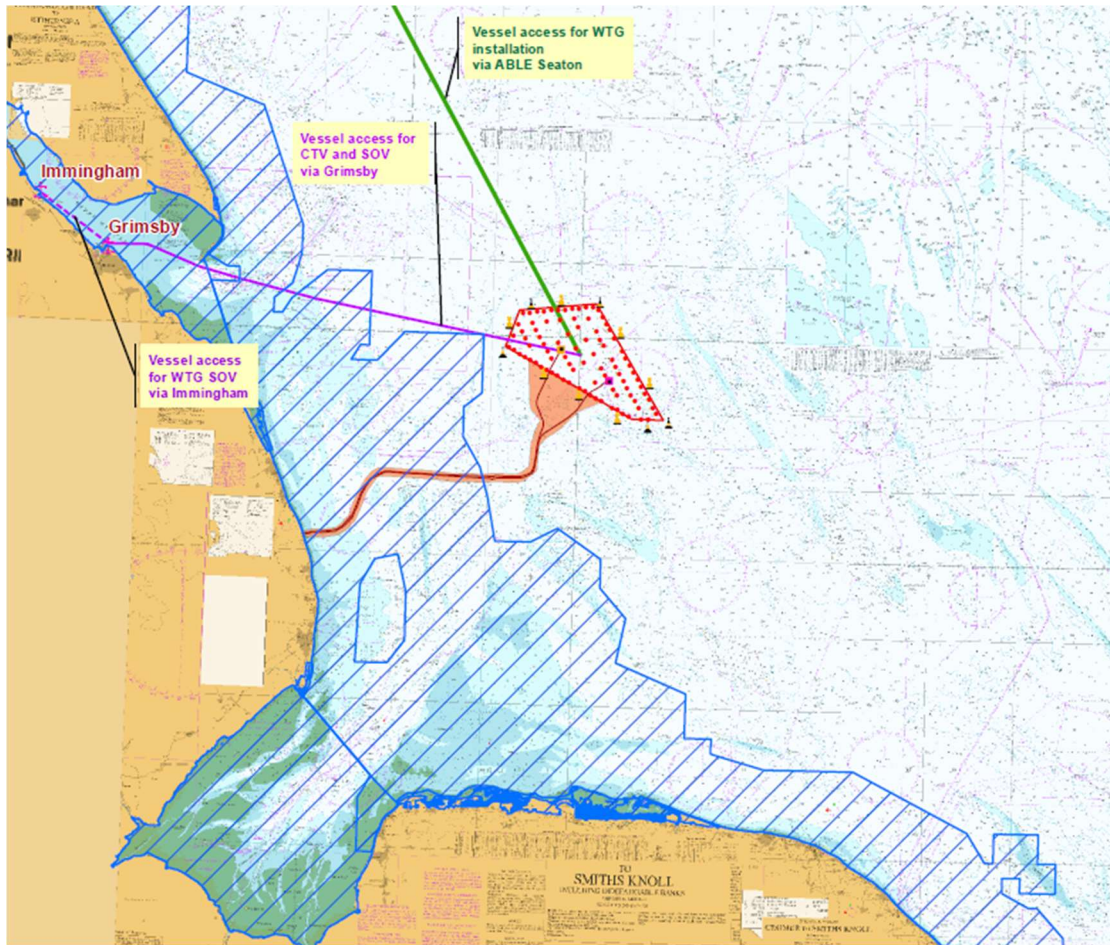


Triton Knoll Offshore Wind Farm and Export Cable Corridor Towards Anderby Creek

***** ALL PROJECT EXPORT SUBSEA CABLES ARE INSTALLED AND NEED TO BE ASSUMED AS ENERGISED / LIVE AT ALL TIMES *****



Triton Knoll Offshore Wind Farm Project Vessel Transit Routes



CONFIRMED UXO TARGETS WITHIN THE TRITON KNOLL WIND FARM ARRAY

Description of Target	Latitude	Longitude	Water Depth (LAT) Metres	Required Exclusion Zone (Metres Radius)
Archaeological - The item is thought to be an air-delivered bomb. It appears to be in a stable condition and is resting on the seabed. Marine growth and concretion cover the body, indicating it has been in situ for a significant duration. The tail section of the bomb is missing, which is typical of unexploded bombs from WWII found in these circumstances and there is a significant hole in the case. The dimensions and characteristics gathered are consistent with a 500kg German bomb. Considering the state of the bomb the Net Explosive Quantity of the bomb is likely to be <5kg.	53° 31' 50.249" N	00° 47' 45.908" E	20	10

Description of Target	Latitude	Longitude	Water Depth (LAT) Metres	Required Exclusion Zone (Metres Radius)
Archaeological - The item is thought to be an air-delivered bomb. It appears to be in a stable condition and is resting on the seabed. Marine growth and concretion cover the body, indicating it has been in situ for a significant duration. The tail section of the bomb is missing, which is typical of unexploded bombs from WWII found in these circumstances and there is a significant hole in the case. The dimensions and characteristics gathered are consistent with a 500kg German bomb. Considering the state of the bomb the Net Explosive Quantity of the bomb is likely to be <5kg.	53° 31' 49.895" N	00° 47' 45.115" E	20	10

***** Note *****

Application of Triton Knoll Wind Farm Safety Zones During Construction

The Secretary of State has granted the Application of Safety Zones on the Triton Knoll Wind Farm Project as follows:

- 500m “rolling” safety zones around any structure where construction is being undertaken (as indicated by the presence of construction vessels).
- 50m pre-commissioning safety zones surrounding partial structures or completed structures prior to commissioning.

*****PLEASE SHARE ACCORDINGLY*****

Triton Knoll Marine Coordination Centre Contact Details:

M: 07384 807 528

T: 0045 82 13 62 19

@: tkmcc@smchse.com