

# Hornsea 2 Offshore Wind Farm

WEEKLY STATUS REPORT

The Orsted logo is located in the bottom left corner. It consists of a white circular icon with a vertical line through the center, resembling a power symbol, followed by the word "Orsted" in a bold, white, sans-serif font.

Week Commencing: 27/09/2021 WK 39  
Notice no: 075  
Issued on the 24<sup>th</sup> September 2021

# Table of Contents

1. Ørsted Marine and Helicopter Coordination Centre (MHCC)
2. HOW02 Guard Vessel Details
3. HOW02 Deployed navigation aids and buoys
4. HOW02 Vessels Operations and Activities
5. HOW02 Vessel Update – Currently On Site
6. HOW02 Vessel Update – Due on Site
7. HOW02 Installation Status
8. HOW02 Current Scope of Works
9. HOW02 Notice to Mariners currently open
10. HOW02 Safety Zones

# 1. Ørsted Marine and Helicopter Co-ordination Centre (MHCC)

MHCC Routine Enquiries (24 hours)	+44 (0) 207 811 1171
MHCC Emergency Number (24 hours)	+44 (0) 207 811 1170
Email	MHCC_HOW02_ADM@orsted.co.uk

## Safety Information

All vessel not involved in construction activities are requested to keep a 500m safety distance from construction and dive support vessels whilst transiting the area

### During Construction

- 'Rolling' 500m Safety Zones (SZs) around each wind farm structure and / or their foundations when a construction vessel **is** present
- Pre-commissioning 50m SZs around any wind farm structure which is either partially constructed but not yet commissioned where a construction vessel **is not** present.

Discrepancies identified between coordinates should be questioned immediately to Ørsted. Information is supplied on a 'not for navigation' basis. All coordinated are WGS84 unless stated otherwise

## 2. HOW02 Guard Vessel Details



### **EMSWIND**

Bridge: +31 255 787 008

Iridium: +8 816 777 626

Mobile: +34 697676216

[emswind@DBconnect.nl](mailto:emswind@DBconnect.nl)

IMO No: 9824540

Call sign: C6DX8

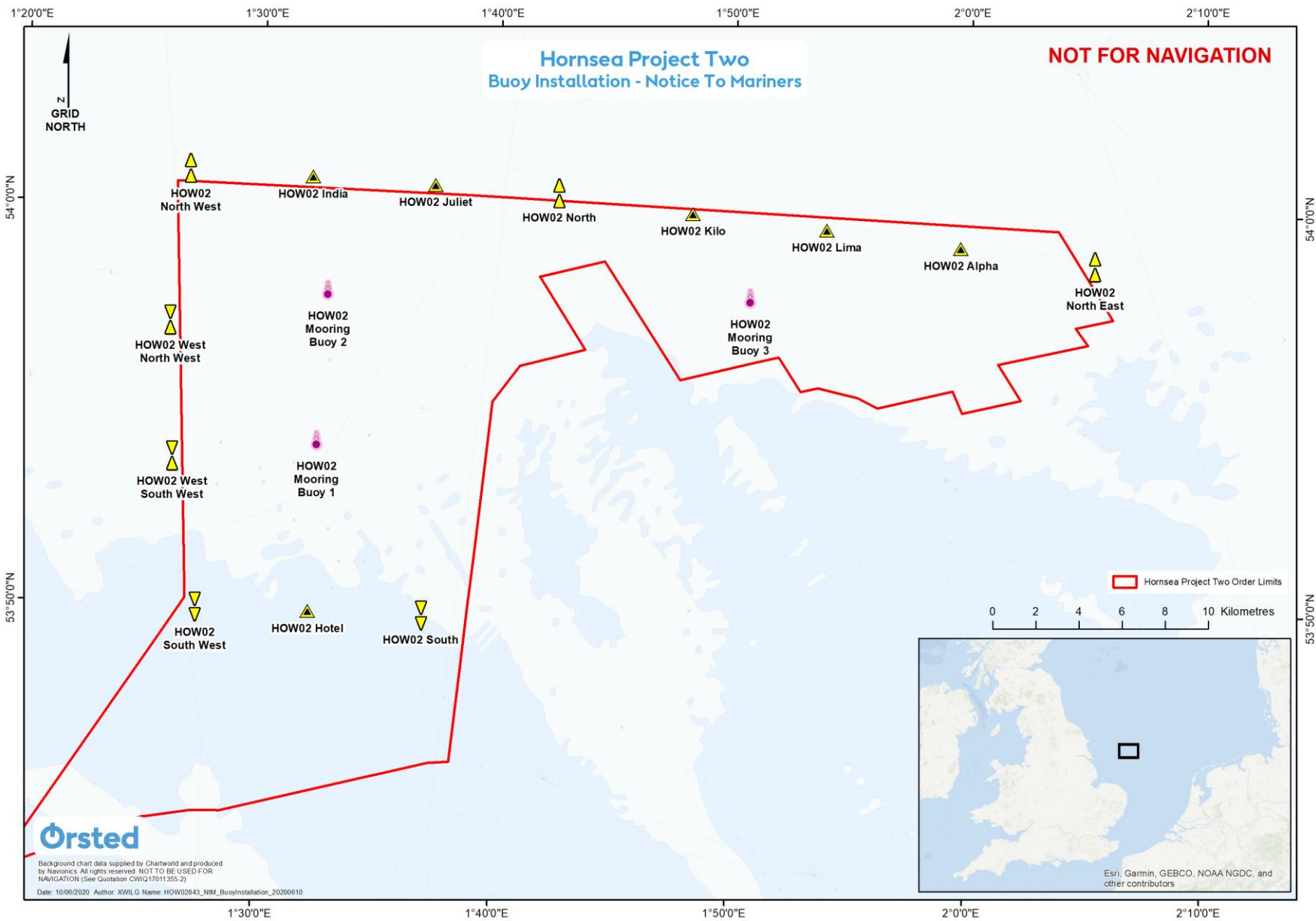
MMSI: 311000812

### 3. HOW02 Deployed navigation aids and buoys

Buoy Name	Longitude (WGS84)	Latitude (WGS84)	Buoy Name	Longitude (WGS84)	Latitude (WGS84)
HOW02 Alpha	1° 59.629' E	53° 59.161' N	HOW02 West South West	1° 26.344' E	53° 53.645' N
HOW02 Hotel	1° 32.225' E	53° 49.820' N	HOW02 West North West	1° 26.152' E	53° 57.041' N
HOW02 India	1° 32.092' E	54° 0.692' N	HOW02 Kilo	1° 48.240' E	53° 59.930' N
HOW02 Juliet	1° 37.306' E	54° 0.542' N	HOW02 Lima	1° 53.935' E	53° 59.573' N
Mooring Buoy 1	1° 32.447' E	53° 53.993' N	HOW02 North East	2° 5.322' E	53° 58.750' N
Mooring Buoy 2	1° 32.808' E	53° 57.757' N	HOW02 North West	1° 26.877' E	54° 0.842' N
Mooring Buoy 3	1° 50.716' E	53° 57.735' N	HOW02 South	1° 37.014' E	53° 49.769' N
HOW02 North	1° 42.544' E	54° 0.395' N	HOW02 South West	1° 27.442' E	53° 49.872' N

Buoy Name	Longitude (WGS84)	Latitude (WGS84)
HOW02 RCS North	0° 55.929' E	53° 38.431' N
HOW02 RCS East	0° 56.628' E	53° 37.929' N
HOW02 RCS West	0° 55.291' E	53° 37.772' N

# HOW02 Demarcation Buoys



**NOT FOR NAVIGATION**

### Hornsea Project Two RCS Deployed Buoy Position

N  
GRID  
NORTH

0° 55,928' E,  
53° 38,431' N

0° 56,628' E,  
53° 37,929' N

0° 55,291' E,  
53° 37,771' N

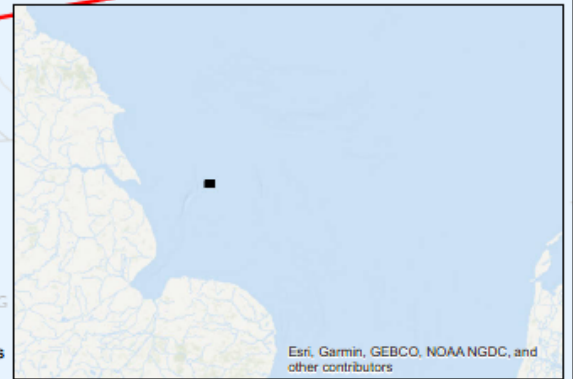
- Deployed Buoy Position
- Hornsea Project Two Reactive Compensation Station
- Hornsea Project Two Order Limits

**Orsted**

Background chart data supplied by Chartworld and produced by C-Maps. Licence No. DC22648. All rights reserved. NOT TO BE USED FOR NAVIGATION (See Quotation C/W/17/011355-2)

Date: 19/09/2021 Author: WJG Name: HOW20711\_RCS\_NavigationBuoyRelocation\_20210919

0 200 400 600 800 Metres



Esri, Garmin, GEBCO, NOAA NGDC, and other contributors










## 4. HOW02 Vessels Operations and Activities

Operations / Package	Vessel(s)	Comments
Construction	MHO Grimsby MHO Esbjerg MHO Gurli M/V Doer MHO Apollo MHO Asgard Emswind Deep Cygnus GMS Endeavour Seafox 7	Personnel Transfer / Survey Personnel Transfer Personnel Transfer Personnel Transfer Personnel Transfer Personnel Transfer Guard Vessel W2W SOV Jack-up Accommodation Jack-up Accommodation
Export Cable Installation	Resilient Blue Norther Island Valiant Ivero Boka Falcon Spirit	Guard Vessel CTV CFE Vessel Survey Vessel CFE Vessel CLV
Foundations	Wind Orca	Foundation Installation
Array Cable Installation	Seaway Aimery Seaway Moxie Simar Esperanca	CLV ISV Trenching vessel
WTG Installation	Sea Challenger Sea Installer	WTG Installation Jack Up WTG Installation Jack Up
WTG Commissioning	Acta Auriga WEM 3 Horizon Star Manor Endurance Island Crown	Commissioning SOV Refuelling CTV Refuelling SOV Refuelling CTV Commissioning SOV
Array Cable Terminations	Wind Innovation	W2W SOV





# 5. HOW02 Vessel Update

## Vessels Currently On Site

Vessel Details			Vessel Communications				Work Schedule		VCC
Vessel Picture	Vessel Name	MMSI	Contact Number	Email	Type	Frequencies Monitored	Start / Arrival	Package	VCC Issued
<b>GUARD VESSELS</b>									
	Emswind	311000812	+31 255 787 008	<a href="mailto:emswind@DBconnect.nl">emswind@DBconnect.nl</a>	VHF	Ch. 16 & P1 @ 162.050 MHz	01.10.2020	Construction	30.09.2020
	Ability	235014666	+44 (0) 1346 490737	<a href="mailto:kmsability@gmail.com">kmsability@gmail.com</a>	VHF	Ch. 16 & P1 @ 162.050 MHz	25.10.2020	Export Cable Installation	27.10.2020
	Resilient	232711000	+44 (0) 2841140788	<a href="mailto:gvresilient@gmail.com">gvresilient@gmail.com</a>	VHF	Ch. 16 & P1 @ 162.050 MHz	27.10.2020	Export Cable Installation	28.10.2020
<b>CREW TRANSFER VESSELS</b>									
	MHO Grimsby	219025992	+45 53 65 46 45	<a href="mailto:Mho-Grimsby@mho-co.dk">Mho-Grimsby@mho-co.dk</a>	VHF	Ch. 16 & P1 @ 162.050 MHz	01.04.2020	Construction	04.05.2020
	MHO Esbjerg	219023786	+44 7869 303 667	<a href="mailto:Mho-Esbjerg@mho-co.dk">Mho-Esbjerg@mho-co.dk</a>	VHF	Ch. 16 & P1 @ 162.050 MHz	28/07/2020	Construction	13.11.2020
	Doer	219811000	+45 78 78 80 00	<a href="mailto:doer@n-o-s.eu">doer@n-o-s.eu</a>	VHF	Ch. 16 & P1 @ 162.050 MHz	01.02.2021	Construction	13.11.2020
	MHO Gurli	219023785	+45 53 69 46 45	<a href="mailto:Mho-Gurli@mho-co.dk">Mho-Gurli@mho-co.dk</a>	VHF	Ch. 16 & P1 @ 162.050 MHz	01.06.2021	Construction	04.06.2021
	MHO Apollo	219028351	+4553894645	<a href="mailto:mho-apollo@mho-co.dk">mho-apollo@mho-co.dk</a>	VHF	Ch. 16 & P1 @ 162.050 MHz	20.09.2021	Construction	17.09.2021
	MHO Asgard	219028352	+4553874645	<a href="mailto:mho-asgard@mho-co.dk">mho-asgard@mho-co.dk</a>	VHF	Ch. 16 & P1 @ 162.050 MHz	20.09.2021	Construction	17.09.2021








# HOW02 Vessel Update

Vessels Currently On Site continued.....

Vessel Details			Vessel Communications				Work Schedule		VCC
Vessel Picture	Vessel Name	MMSI	Contact Number	Email	Type	Frequencies Monitored	Start / Arrival	Package	VCC Issued
<b>CONSTRUCTION VESSELS</b>									
	Wind Orca	210548000	+45 89 88 60 67	<a href="mailto:wind.orca@cadeler.com">wind.orca@cadeler.com</a>	VHF	Ch. 16 & P1 @ 162.050 MHz	16.02.2021	Foundation Installation	19.02.2021
	Seaway Moxie	232015469	+49 303 0807 310	<a href="mailto:SeawayMoxie.Bridge@Subsea7.com">SeawayMoxie.Bridge@Subsea7.com</a>	VHF	Ch. 16 & P1 @ 162.050 MHz	26.04.2021	Array Cable Installation	26.04.2021
	Seaway Aimery	232015468	+44 203 1454 129	<a href="mailto:SeawayAimery.Bridge@Subsea7.com">SeawayAimery.Bridge@Subsea7.com</a>	VHF	Ch. 16 & P1 @ 162.050 MHz	26.04.2021	Array Cable Installation	04.05.2021
	Wind Innovation	235113838	00870773262105	<a href="mailto:master.wi@c-bed.com">master.wi@c-bed.com</a>	VHF	Ch. 16 & P1 @ 162.050 MHz	19.03.2021	Construction	13.03.2021
	Simar Esperanca	219027989	+44 1224 568827	<a href="mailto:SimarEsperanca.Bridge@Subsea7.com">SimarEsperanca.Bridge@Subsea7.com</a>	VHF	Ch. 16 & P1 @ 162.050 MHz	07.06.2021	Array Cable Installation	24.03.2021
	Sea Installer	219456000	+45521 39519	<a href="mailto:bridge.seainstaller@de-me-group.com">bridge.seainstaller@de-me-group.com</a>	VHF	Ch. 16 & P1 @ 162.050 MHz	07.06.2021	WTG Installation	07.06.2021
	Spirit	212471000	+31 655324243	<a href="mailto:spirit-captain@boskalis.com">spirit-captain@boskalis.com</a>	VHF	Ch. 16 & P1 @ 162.050 MHz	16.06.2021	Export Cable Installation	28.05.2021









# HOW02 Vessel Update

## Vessels Currently On Site continued...

Vessel Details			Vessel Communications				Work Schedule		VCC
Vessel Picture	Vessel Name	MMSI	Contact Number	Email	Type	Frequencies Monitored	Start / Arrival	Package	VCC Issued
<b>CONSTRUCTION VESSELS</b>									
	MCS Blue Norther	235096374	TBC	<a href="#">TBC</a>	VHF	Ch. 16 & P1 @ 162.050 MHz	13.05.2021	Export Cable Installation	09.05.2021
	Deep Cygnus	257205000	+870 773 945 452	<a href="mailto:master@deepcygnus.no">master@deepcygnus.no</a>	VHF	Ch. 16 & P1 @ 162.050 MHz	25.05.2021	Construction	28.05.2021
	Sea Challenger	219019002	+45 5213 95 80	<a href="mailto:bridge.seachallenger@eme-group.com">bridge.seachallenger@eme-group.com</a>	VHF	Ch. 16 & P1 @ 162.050 MHz	25.05.2021	WTG Installation	25.05.2021
	Acta Auriga	244090781	TBC	<a href="#">TBC</a>	VHF	Ch. 16 & P1 @ 162.050 MHz	01.06.2021	WTG Commissioning	04.06.2021
	Manor Venture	232007444	+44 740 734854	<a href="mailto:venture@mreltd.co.uk">venture@mreltd.co.uk</a>	VHF	Ch. 16 & P1 @ 162.050 MHz	01.06.2021	WTG Commissioning	06.06.2021
	Ivero	232013165	+44 7917 477 672	<a href="mailto:master@ivero.gardline.co.uk">master@ivero.gardline.co.uk</a>	VHF	Ch. 16 & P1 @ 162.050 MHz	10.06.2021	Export Cable Installation	03.03.2021
	BOKA Falcon	205787000	+31 6500 81621	<a href="mailto:bokafalcon-bridge@boskalis.com">bokafalcon-bridge@boskalis.com</a>	VHF	Ch. 16 & P1 @ 162.050 MHz	17.05.2021	Export Cable Installation	12.09.2021

# HOW02 Vessel Update

## Vessels Currently On Site continued...

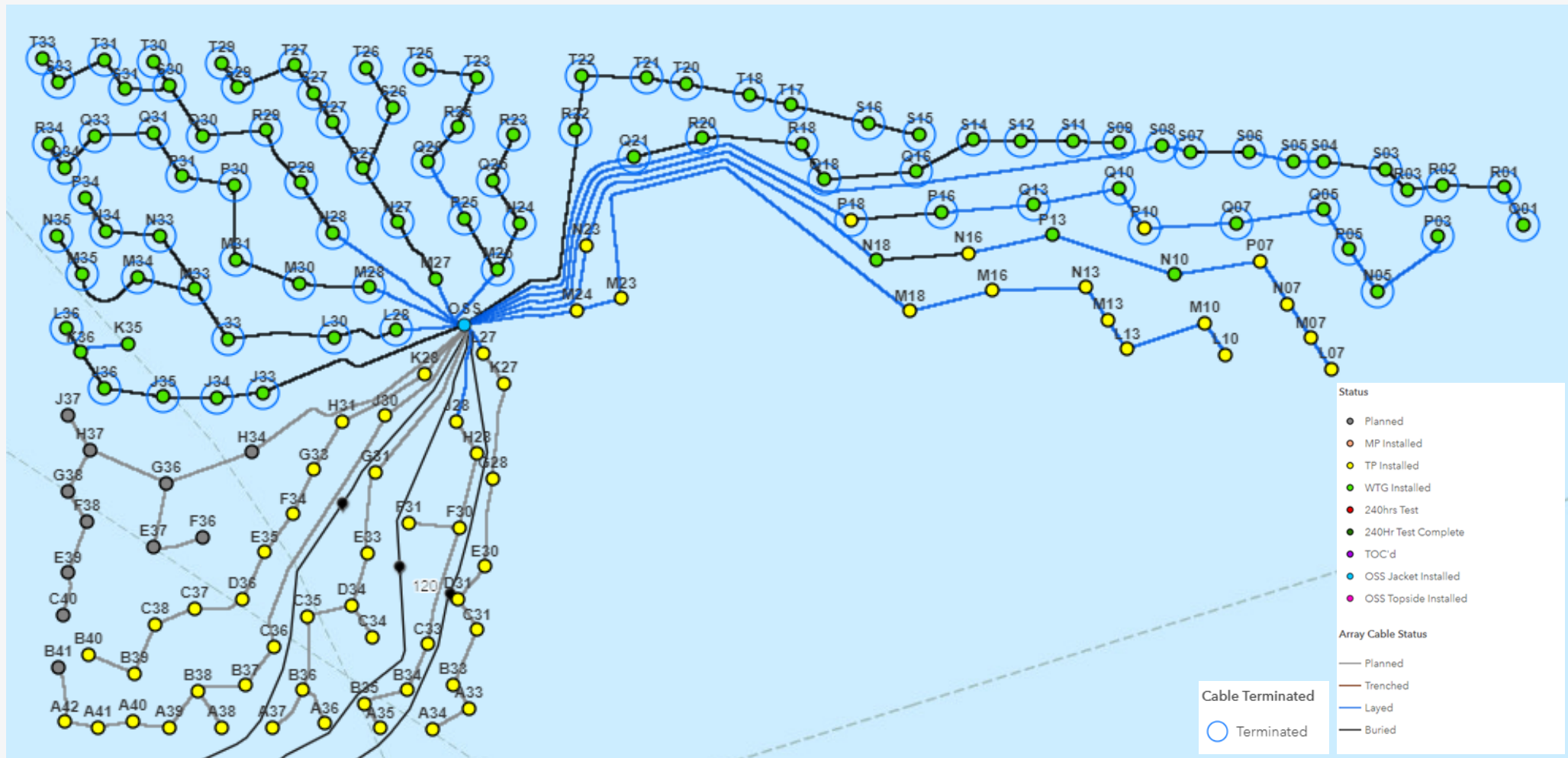
Vessel Details			Vessel Communications				Work Schedule		VCC
Vessel Picture	Vessel Name	MMSI	Contact Number	Email	Type	Frequencies Monitored	Start / Arrival	Package	VCC Issued
	WEM 3	2350035320	+441916220712	<a href="mailto:wem3@wemmarine.com">wem3@wemmarine.com</a>	VHF	Ch. 16 & P1 @ 162.050 MHz	26.07/2021	WTG Commissioning	23.07.2021
	Horizon Star	314 559 000	+1 (709) 770-3275	<a href="mailto:bridgestar@horizonmaritime.com">bridgestar@horizonmaritime.com</a> <a href="mailto:captainstar@horizonmaritime.com">captainstar@horizonmaritime.com</a>	VHF	Ch. 16 & P1 @ 162.050 MHz	16.06.2021	Export Cable Installation	22.06.2021
	FOB Swath 9	219027989	TBC	<a href="#">TBC</a>	VHF	Ch. 16 & P1 @ 162.050 MHz	07.06.2021	WTG Commissioning	22.06.2021
	Seafox 7	235065812	+31 (0)23 7920420	<a href="mailto:radio.sf7@seafox.com">radio.sf7@seafox.com</a>	VHF	Ch. 16 & P1 @ 162.050 MHz	15.08.2021	Construction	14.08.2021
	GMS Endeavour	370582000	+442922402028	<a href="mailto:endeavour.6102@fleet.gmsplc.com">endeavour.6102@fleet.gmsplc.com</a>	VHF	Ch. 16 & P1 @ 162.050 MHz	15.08.2021	Construction	14.08.2021
	Island Valiant	259367000	+47 95459225/302	<a href="mailto:captain@valiant.islandoffshore.com">captain@valiant.islandoffshore.com</a>	VHF	Ch. 16 & P1 @ 162.050 MHz	22.08.2021	Export Cable Installation	14.08.2021
	Manor Endurance	232030193	+447398 144840	<a href="mailto:endurance@mreltd.co.uk">endurance@mreltd.co.uk</a>	VHF	Ch. 16 & P1 @ 162.050 MHz	29.08.2021	WTG Commissioning	29.08.2021
	Island Crown	257245000	TBC	<a href="#">TBC</a>	VHF	Ch. 16 & P1 @ 162.050 MHz	01.09.2021	WTG Commissioning	04.09.2021

# 6. HOW02 Vessel Update

## Vessels Due On Site

Vessel Picture	Vessel Name	MMSI	Contact Number	Email	Type	Frequencies Monitored	Start / Arrival	Package
	Normand Jarstein	257001590	+4752858350	<a href="mailto:bridge@jarstein.solstad.com">bridge@jarstein.solstad.com</a>	VHF	Ch. 16 & P1 @ 162.050 MHz	26.09.2021	Array Cable Termination

# 7. HOW02 Installation Status



# 7. HOW02 Installation Status continued

## Export Cable Supply and Installation



- NOTES / CHANGES:
1. Cable Repair Joint at KP 11, now formally classified as buried due to natural backfill shown in latest survey data (see slide 4)
  2. Offshore CFE remedial works, with Island Valliant, moving to survey phase for cable depth verification
  3. Boka Falcon converted plough to backfill mode and commenced operations on NSb and FS cables on SW circuit and FS on NE circuit
  4. Final load out completed for Spirit, transited to site and recovered NE NSa cable for jointing



Dashboard: Export Cable Supply and Installation Progress Update



# 8. HOW02 Current Scope of Works

## Export Cable Installation

- Resilient – Cable Guard Vessel
- Blue Norther– CTV
- Island Valiant – CFE Vessel
- Ivero – Survey Works
- Boka Falcon CFE Vessel
- Spirit - CLV

## Construction

- MHO Grimsby – Survey / Personnel Transfer
- MHO Esbjerg – Personnel Transfer
- NHO Gurli – Personnel Transfer
- M/V Doer – Personnel Transfer
- MHO Asgard – Personnel Transfer
- MHO Apollo – Personnel Transfer
- Emswind – HOW02 Guard Vessel
- Deep Cygnus – SOV W2W
- Seafox 7 – Jack-up accommodation RCS
- GMS Endeavour - Jack-up accommodation OSS

## Foundations

- Wind Orca – MP and TP Installation

## Array Cable terminations

- Wind Innovation – SOV

## WTG Installation

- Sea Challenger – WTG Installation Vessel
- Sea Installer – WTG Installation Vessel

## WTG Commissioning

- Island Crown - SOV
- Acta Auriga – SOV
- WEM 3 – Refuelling CTV
- Horizon Star – Refuelling SOV
- Manor Endurance – Refuelling CTV

## Array Cable Installations

- Seaway Aimery – Cable lay vessel for Array Cables
- Seaway Moxie – Installation Support Vessel for CLV
- Simar Esperanca – Cable Trenching vessel



## 9. HOW02 Notice to Mariners currently open

NtM Title	Document No	Description
HOW02_OFF_EX_NtM Boulder Clearance and Trial Trenching	05970048_J	Notice of Boulder Clearance and Trial Trenching
HOW02_OFF_EX_NtM Notification of UXO	06063171_I	Notice of Further cUXO Identified
HOW02_OFF_EX_NtM Transponder and Metocean Buoy Deployment	06197107_H	Notice of measurement buoy deployment
HOW02_OFF_EX_NtM for beach works	06362764_I	Notice of Beach Works
HOW02_OFF_EX_NtM Commencement of Export Cable Works	06196988_A	Notice of Export Cable Installation
HOW02_OFF_EX_NtM Export Cable Installation Works	06239336_W	Notice of Export Cable Installation Activities
HOW02_OFF_EX_NtM Deployment of Construction Buoys	06230743_F	Construction Demarcation Buoy Deployment
HOW02_OFF_EX_NtM WTF Foundation Installation Works	06478167_D	Notice of Foundation Installation Works – Commencement of Scour protection Installation
HOW02_OFF_EX_NtM Array Cable Installation Works	06478166_F	Notice of Array Cable Installation Works – Commencement of PLGR
HOW02_OFF_EX_NtM OSS RCS Installation	06523452_D	Notice of Foundation Installation Activities – Commencement of OSS and RCS Jacket Installation
HOW02_OFF_EX NtM Construction Activities	06833271_G	Notice of Construction Activities – Vessel Update
HOW02_OFF_EX_NtM WTG Installation Works	07035285_F	Notice of Wind Turbine Generator (WTG) Installation Works

# 10. HOW02 Safety Zones

If there are any questions regarding safety zones please contact MHCC or HOW02 Ops Support

## – During Construction

- 'Rolling' 500m Safety Zones (SZs) around each wind farm structure and / or their foundations when a construction vessel **is** present
- Pre-commissioning 50m SZs around any wind farm structure which is either partially constructed but not yet commissioned where a construction vessel **is not** present.

Current HOW02 Active Safety Zones

Asset	Size	Duration
HB Z11	50m	Until further notice
HB Z01	50m	Until further notice
Innovation	500m	Until further notice
S14	50m	Until further notice
S09	50m	Until further notice
P30	50m	Until further notice
R20	50m	Until further notice

## HOW02 Safety Zones Continued

Asset	Size	Duration
T18	50m	Until further notice
T20	50m	Until further notice
S07	50m	Until further notice
T21	50m	Until further notice
T22	50m	Until further notice
S04	50m	Until further notice
S15	50m	Until further notice
J35	50m	Until further notice
S16	50m	Until further notice
L30	50m	Until further notice
M35	50m	Until further notice
J34	50m	Until further notice

## HOW02 Safety Zones Continued

Asset	Size	Duration
M33	50m	Until further notice
M30	50m	Until further notice
Q16	50m	Until further notice
Q07	50m	Until further notice
S03	50m	Until further notice
S12	50m	Until further notice
S33	50m	Until further notice
T31	50m	Until further notice
S31	50m	Until further notice
R34	50m	Until further notice
T17	50m	Until further notice
R02	50m	Until further notice

## HOW02 Safety Zones Continued

Asset	Size	Duration
P16	50m	Until further notice
T33	50m	Until further notice
S11	50m	Until further notice
T27	50m	Until further notice
S08	50m	Until further notice
S06	50m	Until further notice
S05	50m	Until further notice
S30	50m	Until further notice
S27	50m	Until further notice
R01	50m	Until further notice
Q13	50m	Until further notice
T29	50m	Until further notice
Q10	50m	Until further notice

## HOW02 Safety Zones Continued

Asset	Size	Duration
S29	50m	Until further notice
S07	50m	Until further notice
S04	50m	Until further notice
M25	50m	Until further notice
T30	50m	Until further notice
P25	50m	Until further notice
R25	50m	Until further notice
P16	50m	Until further notice
N16	50m	Until further notice
P10	50m	Until further notice
N10	50m	Until further notice
R03	50m	Until further notice

## HOW02 Safety Zones Continued

Asset	Size	Duration
T23	50m	Until further notice
Q25	50m	Until further notice
M16	50m	Until further notice
P13	50m	Until further notice
N13	50m	Until further notice
Q26	50m	Until further notice
R23	50m	Until further notice
R27	50m	Until further notice
P27	50m	Until further notice
N24	50m	Until further notice
Q33	50m	Until further notice
T26	50m	Until further notice

## HOW02 Safety Zones Continued

Asset	Size	Duration
R22	50m	Until further notice
L28	50m	Until further notice
M27	50m	Until further notice
N28	50m	Until further notice
N33	50m	Until further notice
P29	50m	Until further notice
S26	50m	Until further notice
N27	50m	Until further notice
M31	50m	Until further notice
Q30	50m	Until further notice
R29	50m	Until further notice
P31	50m	Until further notice



## HOW02 Safety Zones Continued

Asset	Size	Duration
Q31	50m	Until further notice
Q34	50m	Until further notice
L33	50m	Until Further Notice
N34	50m	Until Further Notice
M34	50m	Until Further Notice
N35	50m	Until Further Notice
J36	50m	Until Further Notice
P34	50m	Until Further Notice
J33	50m	Until Further Notice
K36	50m	Until Further Notice
L36	50m	Until Further Notice
K35	50m	Until Further Notice

## HOW02 Safety Zones Continued

Asset	Size	Duration
Q21	50m	Until Further Notice
P18	50m	Until Further Notice
Q01	50m	Until Further Notice
R18	50m	Until Further Notice
Q05	50m	Until Further Notice
N05	50m	Until Further Notice
P05	50m	Until Further Notice
N23	50m	Until Further Notice
P03	50m	Until Further Notice
P07	50m	Until Further Notice
M23	50m	Until Further Notice
N18	50m	Until Further Notice

## HOW02 Safety Zones Continued

Asset	Size	Duration
M07	50m	Until Further Notice
L07	50m	Until Further Notice
M18	50m	Until Further Notice
M13	50m	Until Further Notice
M24	50m	Until Further Notice
N07	50m	Until Further Notice
M10	50m	Until Further Notice
L10	50m	Until Further Notice
L13	50m	Until Further Notice
L27	50m	Until Further Notice
G28	50m	Until Further Notice
K27	50m	Until Further Notice

## HOW02 Safety Zones Continued

Asset	Size	Duration
E30	50m	Until Further Notice
D31	50m	Until Further Notice
C31	50m	Until Further Notice
A33	50m	Until Further Notice
B33	50m	Until Further Notice
A34	50m	Until Further Notice
J28	50m	Until Further Notice
H28	50m	Until Further Notice
F30	50m	Until Further Notice
F31	50m	Until Further Notice
C33	50m	Until Further Notice
B34	50m	Until Further Notice

## HOW02 Safety Zones Continued

Asset	Size	Duration
B35	50m	Until Further Notice
A35	50m	Until Further Notice
E33	50m	Until Further Notice
G31	50m	Until Further Notice
D34	50m	Until Further Notice
C34	50m	Until Further Notice
C35	50m	Until Further Notice
A37	50m	Until Further Notice
B36	50m	Until Further Notice
J30	50m	Until Further Notice
A36	50m	Until Further Notice
B37	50m	Until Further Notice

## HOW02 Safety Zones Continued

Asset	Size	Duration
C36	50m	Until Further Notice
B38	50m	Until Further Notice
A39	50m	Until Further Notice
K28	50m	Until Further Notice
A40	50m	Until Further Notice
A41	50m	Until Further Notice
B41	50m	Until Further Notice
A42	50m	Until Further Notice
A38	50m	Until Further Notice
A41	50m	Until Further Notice
<b>F34</b>	50m	Until Further Notice
<b>C38</b>	50m	Until Further Notice

# HOW02 Safety Zones Continued

Asset	Size	Duration
H32	50m	Until Further Notice
D36	50m	Until Further Notice
G33	50m	Until Further Notice
E35	50m	Until Further Notice
C37	50m	Until Further Notice
B39	50m	Until Further Notice
B40	50m	Until Further Notice