



Notice to Mariners – Hornsea Project Two

Notice of Construction Activities – Vessel Update 21/09/2021

1. SUMMARY OF OPERATIONS

Activity update:	Vessels mobilising to site
General activity:	Construction Support – Hornsea Project Two Offshore Wind Farm
Location:	Hornsea Two Offshore Wind Farm (as shown in Figure 1)
Updated vessels:	MHO Apollo & MHO Asgard (further details in Section 5)
Proposed start date:	On or around 25 th September 2021
Proposed end date:	End of works Q2 2022 (intermittent & continual)
Notes:	These works will be carried out alongside ongoing survey and construction activities for Hornsea Project Two.

Mariners are advised that MaxSea and Olex plotter files of the proposed works area can be provided by the Project's Commercial Fisheries Advisors at Brown and May Marine Limited and the Project's onshore fisheries liaison. Contact details are provided in Section 4 of this Notice.

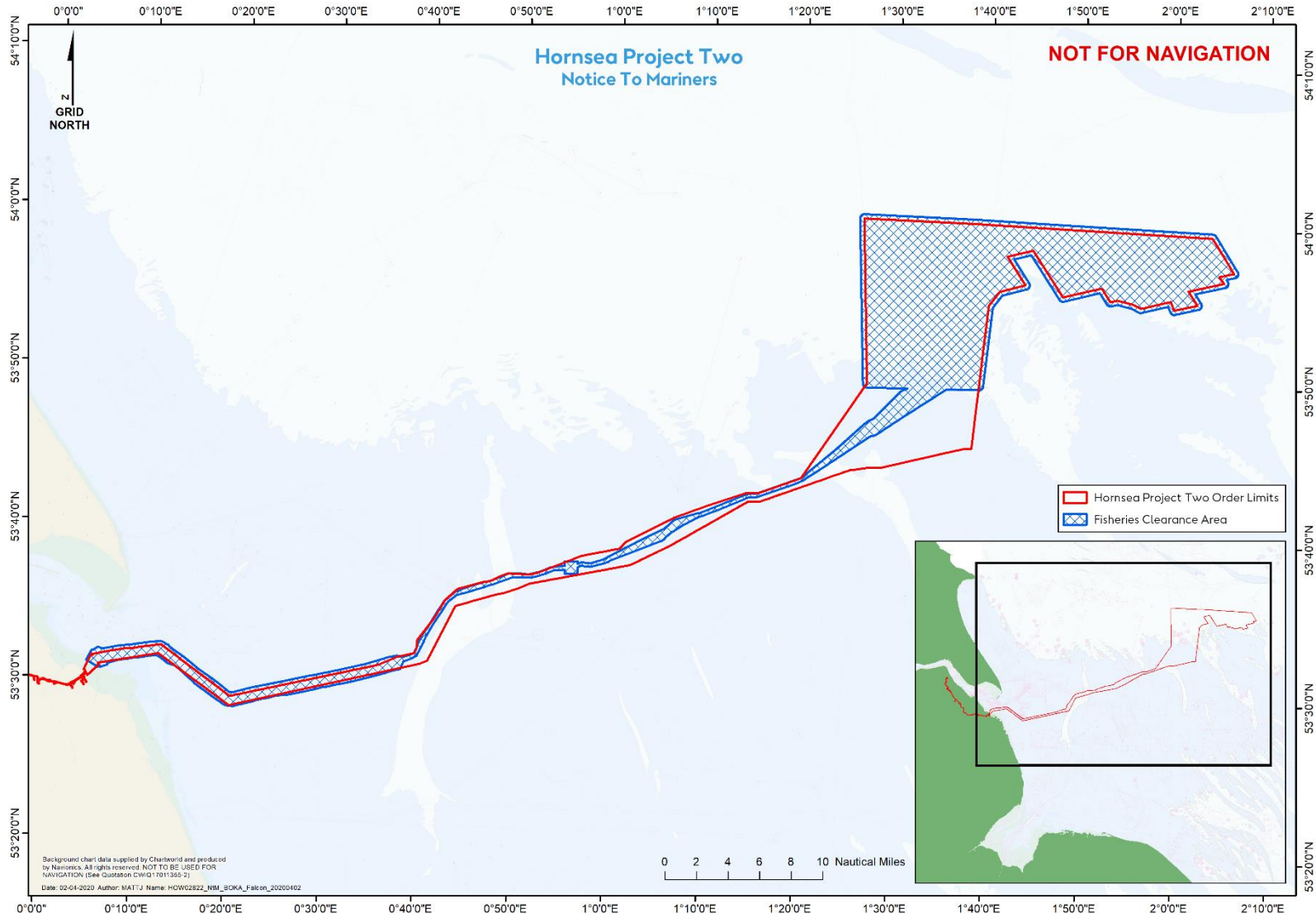
2. HAZARDS AND SAFETY

Construction activities are ongoing within the wind farm. Note that the vessels will have limited manoeuvrability, some vessels will be operating on anchors and personnel will be transferring between assets and vessels.

It is requested that all vessels operating near the vessels maintain a safe distance (at least 500m) and pass all vessels at minimum speed.

It is requested that anybody having knowledge of any potential objects submerged or moored on the seabed within the works area that could be damaged or form a hazard to the vessel and its equipment advises the Project's Fishing Industry Liaison of their position and nature. The Project has also requested the clearance of static fishing gear within the boundary shown in Figure 1 and described in Section 6 of this Notice. A listening watch is maintained on VHF Channel 12 and 16 when within the appropriate port authority area and will actively transmit an AIS signal.

Figure 1. Hornsea Two Construction Area



3. IMMEDIATE CONTACTS

The contents of this notice are based upon our current understanding of Project Two requirements.

Enquiries regarding the contents of this Notice to Mariners or any other matters should be directed to:

Project Manager (Ørsted) (Office hours only)	Bradley Ashton	
	Mob: +44 7557 752 962	E-mail: BRAAS@orsted.co.uk
Survey Manager (MHO Grimsby)	Adam Cross – Spectrum	
	Tel: +44(0) 1590 820050	E-mail: adam@spectrum-offshore.com

4. FISHERIES LIAISON

Onshore Fisheries Liaison is provided by Nick Garside and Sophie Farenden who can be contacted on:

E-mail: nick.garside@live.co.uk	Mob: +44 (0) 7538 827013
Email: sophie.farenden@brownmay.com	Mob: +44 (0)7525 128344




An Offshore Fisheries Liaison Officer is onboard the Emswind Guard Vessel and Boka Falcon contactable on VHF channel 16, if required

In the event the Offshore or Onshore Fisheries Liaison is not contactable please direct fisheries enquiries related to the works to the Ørsted Company Fisheries Liaison Officer:




Company Fisheries Liaison Officer – Courtney French	Tel: +44 (0)7796 447372	E-mail: CONFR@orsted.co.uk
--	-------------------------	--


5. SUPPORT VESSELS

Operations are conducted by the vessels as provided below. Additional vessels may mobilise to site as required. Contact can be made directly with the vessel, where necessary, using the contact details listed below. Client and contractor contact details are provided in Section 3 of this NtM.

Vessel Name / Image	Vessel Type / Function	Vessel Tel.	Vessel E-mail	Call Sign	MMSI
<p>Deep Cygnus</p> 	Construction Support Vessel	+870 773 945 452	master@deepcygnus.no	LACV8	257205000
<p>Wind Innovation</p> 	Construction Support Vessel	+45 69669981	Bridge.wi@c-bed.com	2IYP3	235113838
<p>MHO Grimsby</p> 	Survey Vessel	+45 5365 46 45	mho-grimsby@mho-co.dk	OYKR2	219025992

Vessel Name / Image	Vessel Type / Function	Vessel Tel.	Vessel E-mail	Call Sign	MMSI
<p>MHO Esbjerg</p> 	Support Vessel/CTV	SAT: +45 82136423 Mob: +45 53764645	MHO-Esbjerg@mho-co.dk	OXIG2	219023786
<p>Nos Doer</p> 	Support Vessel/CTV	+46 761 808043	doer@n-o-s.eu	OXEH2	219811000
<p>MHO Gurli</p> 	Support Vessel/CTV	Phone: +45 53694645 SAT: +45 82136422	MHO-Gurli@mho-co.dk	OXJL2	219023785
<p>Wind of Hope</p> 	SOV	SAT: +47 23 41 07 00 Mobile: +33 7 61 77 31 61	operation@windofhope.lda.fr	FLZT	228388900

Vessel Name / Image	Vessel Type / Function	Vessel Tel.	Vessel E-mail	Call Sign	MMSI
<p>GMS Endeavour</p> 	Accommodation/JUV	Tel: +44 2922 40 2029 SAT: +870 773248623	endeavour.6102@fleet.gmsplc.com	3EUG6	370582000
<p>Seafox 7</p> 	Accommodation/JUV	Phone: +31 23 79 20 423 Radio: +31 23 79 20 420 SAT: +881623458099	Oim.sf7@seafox.com Radio.sf7@seafox.com	2BGC6	235065812
<p>MHO Apollo</p> 	Support vessel/CTV	+4553874645	mho-apollo@mho-co.dk	OZIJ2	219028351

Vessel Name / Image	Vessel Type / Function	Vessel Tel.	Vessel E-mail	Call Sign	MMSI
MHO Asgard  A white support vessel with a blue stripe and the Orsted logo and the word 'HYBRID' on its side. It is docked at a pier.	Support vessel/CTV	+4553894645	mho-asgard@mho-co.dk	OZIK2	219028352

6. COORDINATES

Latitude (WGS84)	Longitude (WGS84)
53° 59' 47,212" N	2° 4' 13,879" E
53° 57' 33,751" N	2° 6' 35,650" E
53° 57' 15,701" N	2° 6' 36,035" E
53° 57' 6,478" N	2° 6' 18,896" E
53° 56' 59,777" N	2° 5' 28,497" E
53° 56' 42,915" N	2° 5' 36,351" E
53° 56' 28,883" N	2° 5' 17,519" E
53° 56' 3,483" N	2° 2' 8,588" E
53° 55' 27,479" N	2° 2' 46,083" E
53° 55' 15,410" N	2° 2' 44,720" E
53° 55' 6,438" N	2° 2' 32,255" E
53° 54' 43,304" N	1° 59' 50,397" E
53° 54' 49,180" N	1° 59' 21,898" E
53° 55' 12,752" N	1° 59' 2,060" E
53° 54' 48,758" N	1° 56' 10,242" E
53° 55' 4,977" N	1° 55' 8,846" E
53° 55' 17,637" N	1° 53' 38,207" E
53° 55' 12,551" N	1° 52' 45,906" E
53° 55' 19,225" N	1° 52' 28,565" E
53° 56' 0,723" N	1° 51' 42,606" E
53° 55' 28,077" N	1° 47' 37,142" E
53° 55' 35,546" N	1° 47' 20,574" E
53° 58' 20,012" N	1° 44' 17,211" E
53° 58' 5,598" N	1° 42' 39,466" E
53° 56' 39,567" N	1° 44' 13,897" E
53° 56' 25,332" N	1° 44' 17,657" E
53° 56' 11,448" N	1° 43' 56,913" E
53° 55' 46,244" N	1° 41' 19,719" E
53° 55' 1,973" N	1° 40' 23,796" E
53° 50' 2,447" N	1° 39' 30,939" E
53° 49' 49,003" N	1° 39' 16,731" E
53° 49' 46,428" N	1° 35' 32,259" E
53° 46' 48,702" N	1° 28' 4,620" E
53° 46' 42,946" N	1° 27' 31,338" E
53° 43' 49,843" N	1° 20' 24,581" E
53° 42' 44,084" N	1° 15' 38,529" E
53° 42' 41,344" N	1° 14' 42,628" E
53° 41' 21,520" N	1° 9' 20,997" E
53° 40' 22,700" N	1° 6' 37,474" E
53° 39' 47,066" N	1° 5' 28,175" E

Latitude (WGS84)	Longitude (WGS84)
53° 38' 16,403" N	0° 59' 25,479" E
53° 38' 2,077" N	0° 57' 59,391" E
53° 38' 4,166" N	0° 56' 57,224" E
53° 37' 58,937" N	0° 56' 42,467" E
53° 37' 33,594" N	0° 56' 40,248" E
53° 37' 31,948" N	0° 55' 15,847" E
53° 37' 47,540" N	0° 55' 10,458" E
53° 37' 44,942" N	0° 54' 9,203" E
53° 37' 14,693" N	0° 51' 46,505" E
53° 37' 14,455" N	0° 49' 47,661" E
53° 36' 44,170" N	0° 47' 39,734" E
53° 36' 0,540" N	0° 43' 53,312" E
53° 35' 29,375" N	0° 42' 55,137" E
53° 33' 22,426" N	0° 40' 48,516" E
53° 32' 7,546" N	0° 39' 51,893" E
53° 31' 43,170" N	0° 38' 30,952" E
53° 31' 12,017" N	0° 38' 4,665" E
53° 30' 18,230" N	0° 32' 55,750" E
53° 29' 22,551" N	0° 26' 30,856" E
53° 29' 12,115" N	0° 24' 45,142" E
53° 28' 29,570" N	0° 20' 21,581" E
53° 28' 37,086" N	0° 19' 22,247" E
53° 29' 50,796" N	0° 16' 18,425" E
53° 30' 54,775" N	0° 14' 10,391" E
53° 31' 2,707" N	0° 13' 24,903" E
53° 31' 31,865" N	0° 12' 8,960" E
53° 31' 8,839" N	0° 8' 14,664" E
53° 30' 56,336" N	0° 7' 6,528" E
53° 30' 48,777" N	0° 7' 1,728" E
53° 30' 39,121" N	0° 6' 17,311" E
53° 30' 39,405" N	0° 5' 52,891" E
53° 31' 5,230" N	0° 4' 40,609" E
53° 31' 48,148" N	0° 5' 14,392" E
53° 32' 0,611" N	0° 5' 54,673" E
53° 31' 55,416" N	0° 6' 23,153" E
53° 32' 11,157" N	0° 8' 27,502" E
53° 32' 31,751" N	0° 12' 37,383" E
53° 32' 19,716" N	0° 13' 26,968" E
53° 32' 8,099" N	0° 13' 44,182" E
53° 29' 28,003" N	0° 20' 8,972" E

Latitude (WGS84)	Longitude (WGS84)
53° 31' 7,268" N	0° 31' 29,653" E
53° 31' 33,595" N	0° 34' 20,769" E
53° 32' 0,629" N	0° 36' 36,759" E
53° 32' 9,093" N	0° 37' 40,901" E
53° 32' 4,863" N	0° 38' 20,144" E
53° 32' 20,102" N	0° 39' 23,807" E
53° 33' 35,071" N	0° 40' 20,327" E
53° 35' 40,809" N	0° 42' 26,986" E
53° 36' 18,396" N	0° 43' 39,237" E
53° 36' 44,069" N	0° 45' 23,338" E
53° 37' 7,109" N	0° 47' 34,987" E
53° 37' 33,029" N	0° 49' 10,746" E
53° 37' 33,513" N	0° 51' 28,386" E
53° 38' 2,090" N	0° 53' 44,466" E
53° 38' 9,119" N	0° 55' 9,396" E
53° 38' 26,805" N	0° 55' 12,814" E
53° 38' 28,306" N	0° 56' 36,030" E
53° 38' 20,125" N	0° 56' 41,437" E
53° 38' 24,187" N	0° 57' 1,622" E
53° 38' 21,625" N	0° 57' 55,787" E
53° 38' 37,874" N	0° 59' 18,954" E

Latitude (WGS84)	Longitude (WGS84)
53° 40' 39,445" N	1° 5' 39,744" E
53° 41' 15,927" N	1° 6' 49,625" E
53° 41' 48,180" N	1° 9' 45,281" E
53° 43' 0,796" N	1° 14' 34,354" E
53° 43' 3,158" N	1° 15' 27,373" E
53° 44' 5,955" N	1° 20' 8,767" E
53° 45' 51,124" N	1° 23' 36,801" E
53° 47' 35,307" N	1° 26' 46,815" E
53° 47' 58,031" N	1° 27' 46,976" E
53° 49' 40,483" N	1° 30' 32,038" E
53° 49' 47,250" N	1° 30' 53,561" E
53° 49' 47,882" N	1° 26' 56,955" E
53° 49' 52,264" N	1° 26' 39,020" E
53° 50' 2,497" N	1° 26' 28,120" E
54° 0' 31,528" N	1° 25' 47,038" E
54° 0' 42,580" N	1° 25' 52,784" E
54° 0' 49,685" N	1° 26' 7,903" E
54° 0' 37,879" N	1° 38' 38,420" E
53° 59' 56,311" N	2° 3' 47,577" E
53° 59' 47,212" N	2° 4' 13,879" E