



Notice to Mariners – Hornsea Project Two

Notice of Foundation Installation Activities – Completion Notice 20/10/2021

1. SUMMARY OF OPERATIONS

Activity update:	Completion of monopile foundation installation
General activity:	Monopile foundation installation
Location:	Hornsea Project Two array area (as shown in Figure 1)
Contractor:	DEME Offshore Group
Updated vessels:	n/a
Completion date:	19 th October 2021
Notes:	As works under this Notice are now complete, please consider this Notice closed. These works were carried out alongside ongoing survey and construction activities for Hornsea Project Two.

Mariners are advised that MaxSea and Olex plotter files of the works area can be provided by the Project's Commercial Fisheries Advisors at Brown and May Marine Limited and the Project's onshore fisheries liaison. Contact details are provided in Section 5 of this Notice.

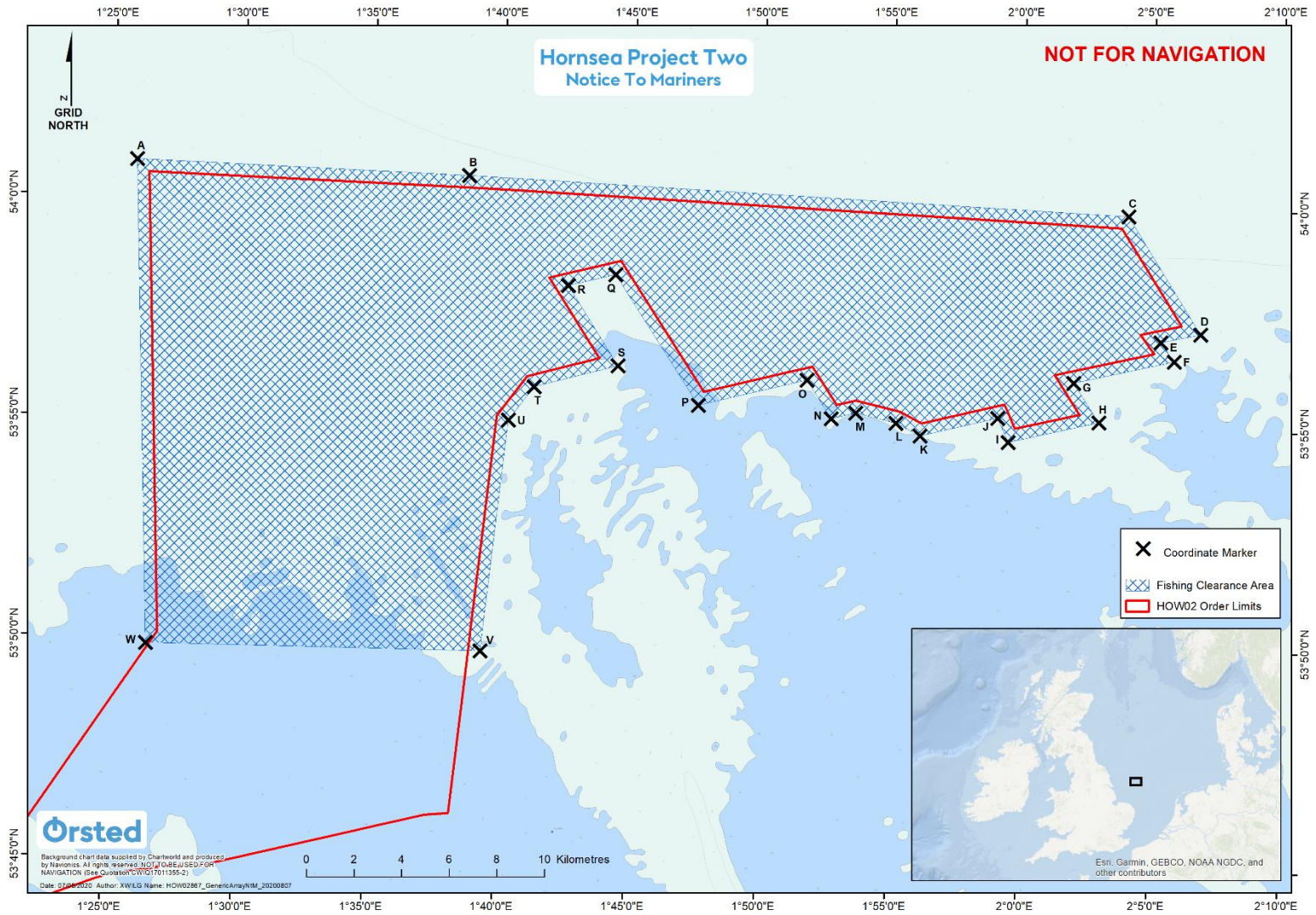
2. HAZARDS & SAFETY

Whilst monopile foundation works are complete and this Notice is closed, Mariners are advised that Hornsea Project Two works covered by other Notice to Mariners are still ongoing within the array area and export cable corridor. Vessels will have limited manoeuvrability and it is requested that all vessels operating near the vessels maintain a safe distance (at least 500m) and pass all vessels at minimum speed.

Rolling 500m Safety Zones (SZs) will be in place around each wind farm structure when a construction vessel **is** present. When a construction vessel **is not** present, 50m SZs are in place around any wind farm structure that is either partially constructed but not yet commissioned.

It is requested that anybody having knowledge of any potential objects submerged or moored on the seabed within the works area that could be damaged or form a hazard to the vessel and its equipment advises the Project's Fishing Industry Liaison of their position and nature. The Project has also requested the clearance of static fishing gear within the boundary shown in Figure 1 and described in Section 6 of this Notice. When works commence a listening watch will be maintained on VHF Channel 12 and 16 when within the appropriate port authority area and will actively transmit an AIS signal.

Figure 1. Proposed Construction Area



3. IMMEDIATE CONTACTS

The contents of this notice are based upon our current understanding of Project Two requirements.

Enquiries regarding the contents of this Notice to Mariners or any other matters should be directed to:

Project Manager (Ørsted) (Office hours only)	Thomas Rosier	
	Tel: +44 7825 905 943	E-mail: thros@orsted.com
Project Manager (DEME Group) (Office hours only)	Glenn Carton	
	Tel: +32 494 800 845	E-mail: Carton.Glenn@deme-group.com

4. FISHERIES LIAISON

Onshore Fisheries Liaison is provided by Nick Garside and Sophie Farenden who can be contacted on:

E-mail: nick.garside@live.co.uk	Mob: +44 (0) 7538 827013
Email: sophie.farenden@brownmay.com	Mob: +44 (0)7525 128344


An Offshore Fisheries Liaison Officer is onboard the Emswind Guard Vessel and Boka Falcon, contactable on VHF channel 16, if required.

In the event the Offshore or Onshore Fisheries Liaison is not contactable please direct fisheries enquiries related to the works to the Ørsted Company Fisheries Liaison Officer:


Company Fisheries Liaison Officer – Courtney French	Tel: +44 (0)7796 447372	E-mail: CONFR@orsted.com
--	-------------------------	--

5. VESSELS

Monopile foundation operations within the array area have now concluded. Any additional vessels that mobilise to site as required will be covered under a separate NtM.

Vessel Details – Pacific Orca	
	
Vessel Type / Function	Foundation Installation Jackup Vessel
Vessel telephone	Phone: +45 5167 1381 V-sat: +45 89 88 60 67
Vessel email	wind.orca@cadeler.com

Call Sign	5BRE3
MMSI	210548000

Vessel Details – Innovation	
 <p style="font-size: small; text-align: center;">© RENE HENRI ROSSEEL MarineTraffic.com</p>	
Vessel Type / Function	Foundation Installation Jackup Vessel
Vessel telephone	V-sat: +49 421 944 0241 760 (Bridge) +49 42 194 4024 1760 (Captain) Mobile: +49 16 09 39 63 436 (Bridge)
Vessel email	Innovation@ships.deme-group.com Captain.Innovation@ships.deme-group.com
Call Sign	DHUR2
MMSI	218781000

6. COORDINATES

Coordinate Marker	Longitude (WGS84)	Latitude (WGS84)
A	1° 25' 51.462" E	54° 0' 48.311" N
B	1° 38' 38.382" E	54° 0' 34.663" N
C	2° 4' 1.621" E	53° 59' 52.681" N
D	2° 6' 50.713" E	53° 57' 13.578" N
E	2° 5' 19.157" E	53° 57' 1.913" N
F	2° 5' 50.608" E	53° 56' 36.173" N
G	2° 1' 59.723" E	53° 56' 5.632" N
H	2° 2' 58.547" E	53° 55' 12.083" N
I	1° 59' 29.954" E	53° 54' 43.789" N
J	1° 59' 5.229" E	53° 55' 16.550" N
K	1° 56' 7.241" E	53° 54' 51.044" N
L	1° 55' 10.769" E	53° 55' 8.053" N
M	1° 53' 38.216" E	53° 55' 20.976" N
N	1° 52' 41.920" E	53° 55' 12.914" N
O	1° 51' 45.091" E	53° 56' 4.428" N
P	1° 47' 35.573" E	53° 55' 28.005" N
Q	1° 44' 19.681" E	53° 58' 23.722" N
R	1° 42' 30.720" E	53° 58' 7.653" N

S	1° 44' 29.061" E	53° 56' 19.862" N
T	1° 41' 16.484" E	53° 55' 49.096" N
U	1° 40' 18.524" E	53° 55' 3.210" N
V	1° 39' 23.089" E	53° 49' 48.866" N
W	1° 26' 33.640" E	53° 49' 51.105" N