

Ørsted - East Coast Operational Assets

Notice to Mariners

Period of Notice: April 2022

Version: Issue 2

Table of Contents

1	Introduction	3
1.1	Subsea Cables	3
1.2	Wind Farm Positional Data	4
2	Key Contacts	4
3	Notice to Mariners Summary:	5
4	Race Bank – Notice to Mariners	6
4.1	Lighting and Marking Status	6
4.2	Other Operations	6
5	Westermose Rough – Notice to Mariners	6
5.1	Lighting and Marking Status	6
5.2	Other Operations	6
5.1.1	Blade LEP campaign	6
6	Lincs – Notice to Mariners	8
6.1	Lighting and Marking Status	8
6.2	Other Operations	8
6.2.1	High Speed Bearing Exchange	8
7	Gunfleet Sands – Notice to Mariners	10
7.1	Lighting and Marking Status	10
7.2	Other Operations	10
7.2.1	High Speed Bearing Exchange	10
7.2.2	External Blade Inspections	11
7.3	Cable exposure	12
8	Hornsea One – Notice to Mariners	13
8.1	Lighting and Marking Status	13
8.2	Other Operations	13
8.2.1	G25 Switchgear Replacement	13
8.2.2	Additional CTV	14

1 Introduction

Ørsted is an offshore wind farm owner and operator with ten operational wind farms in UK waters. Of these ten, the following offshore wind farms are located off the East Coast of England:

- Gunfleet Sands
- Westernmost Rough
- Race Bank
- Lincs
- Hornsea One

The purpose of this monthly Notice to Mariners (NtM) is to ensure that mariners are aware of any non-routine operations across the East Coast assets that could pose a risk to other sea users. Safety is paramount to Ørsted and this notice should assist in ensuring that both mariners and the Ørsted operational team can operate safely offshore. This NtM will provide:

- A regular, clear and consistent overview of non-routine operations
- Updates relating to lighting and marking
- Key contact details
- Access to detailed site information and figures
- Clarity on when Safety Zones and recommended safe separation distances are in force or requested



This Notice to Mariners will not provide:

- Information relating to routine maintenance carried out by Crew Transfer Vessels (CTV) or Service Operation Vessels (SOV).
- Any information relating to export cables
- Any information relating to offshore wind farms currently in development, construction or not operated by Ørsted

Subsea Cables

Subsea cables are installed across each offshore wind farm and are marked on the KIS ORCA charts referenced in Section 1.2. Please note the following advice from NP 100 The Mariners Handbook "Every care

should be taken to avoid anchoring, trawling, fishing, dredging, drilling, or carrying out any other activity in the vicinity of cables which might damage them.” This warning is repeated on all admiralty charts.

Wind Farm Positional Data

KIS ORCA Awareness Charts (including the layout and coordinates) and Fishing Plotter Files of the offshore assets referenced in this NtM can be found via the KIS ORCA website: <https://kis-orca.org/downloads/> Should mariners require further information or any data in a format that can be used in a plotter or other device, please contact the Company Fisheries Liaison Officer, listed in Section 2 below.

2 Key Contacts

For further information on any of the activities listed within this notice, please use the contact details listed below.

Site	Ørsted Mailbox/ Offshore Coordination	Fisheries Industry Representative
Race Bank	Phone: 07826 943808 Email: rowoffshorec@orsted.co.uk	Ady Woods Phone: 07468 898948 Email: firwoods@hotmail.com
Westermost Rough	Phone: 07867 674941 Email: wmroffshorec@orsted.co.uk	Guy Pasco Phone: 07880 362082 Email: guy@seascopefisheries.co.uk
Lincs	Phone: 07766443319 Email: lincsoffshorec@orsted.co.uk	Ady Woods Phone: 07468 898948 Email: firwoods@hotmail.com
Gunfleet Sands		Merlin Jackson Phone: 07989 520484 Email: merlinjackson@btinternet.com
Hornsea One	Phone: 07775005465 Email: HOWoffshoreC@orsted.co.uk	Nick Garside Phone: 07538 827013 Email: nick.garside@live.co.uk

Company Fisheries Liaison Officer

The Ørsted Company Fisheries Liaison Officer can be contacted using the details below:

Courtney French
Email: CONFR@Orsted.co.uk

3 Notice to Mariners Summary:

Site	Lighting and Marking Status	Survey	Jack-Up Vessel	Other Works
Race Bank	OK	None	None	None
Westermest Rough	A01 Fog signal	None	None	None
Lincs	OK	None	None	HSS Bearing
Gunfleet Sands	OK	None	None	Above water inspections
Hornsea One	H27 Fog Signal	None	None	A03 Generator Exchange ° *

* Formal 500m safety zone in place
 ° Licensable activity
 ** 500m safety distance requested
 *** 200m safety distance requested
 **** 250m safety distance requested

Status of lighting & marking is correct at time of issue; any changes will be communicated through an updated version being issued.

******URGENT SAFETY NOTICE – NO EXTERNAL VESSELS ARE
 PERMITTED TO ENTER LINC AND GUNFLEET SANDS
 WINDFARMS UNTIL FURTHER NOTICE*****

4 Race Bank – Notice to Mariners

4.1 Lighting and Marking Status

The lighting and/ or navigational warning systems are currently operational. No planned outages.

4.2 Other Operations

Non planned

5 Westermost Rough – Notice to Mariners

5.1 Lighting and Marking Status

A01 fog signal is constantly sounding, the issue is being investigated and this NTM will be updated when the problem has been fixed.

5.2 Other Operations


5.1.1 Blade LEP campaign


From the 1st of April the NSL Discovery will be working on site, initially for familiarisation and technician training, Then from the 1st May the SOV Island Condor will be on site to conduct the blade repairs until the end of September.

When the technicians are deployed via the ropes an exclusion zone of 100m will be required.

All 35 turbines will be visited. There will be a liaison officer on board the Island Condor who will communicate a 3-5 day lookahead of planned locations throughout the project.

Vessel Information

General Information		Vessel Picture
Name	NSL Discovery	
Flag	United Kingdom [GB]	
Year Built		
MMSI	235096731	
Call Sign	2GEQ9	
Vessel Contact Details		
Bridge		
Party Chief		
Email	discovery@northsealogistics.co.uk	

General Information		Vessel Picture
Name	MV ISLAND CONDOR	
Flag	Norway	
Year Built	2014	
MMSI	257026000	
Call Sign	LNJM3	
Vessel Contact Details		
Bridge	VSAT Bridge: +47 23 67 36 38 GSM Bridge: +47 969 04 741	
Party Chief		
Email	bridge@condor.islandoffshore.com captain@condor.islandoffshore.com	

6 Lincs – Notice to Mariners

******URGENT SAFTEY NOTICE – NO EXTERNAL VESSELS ARE
PERMITTED TO ENTER LINCS AND GUNFLEET SANDS
WINDFARMS UNTIL FURTHER NOTICE*****

6.1 Lighting and Marking Status

The lighting and/ or navigational warning systems are currently operational. No planned outages.

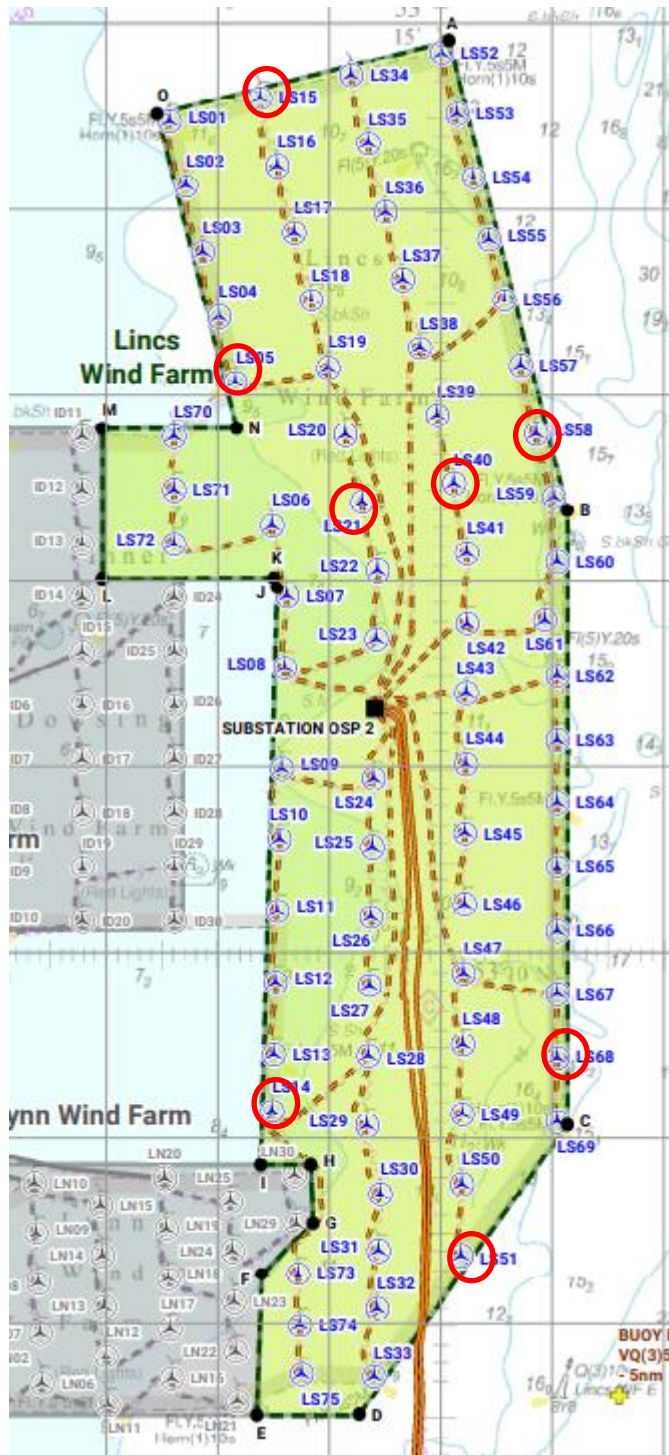
6.2 Other Operations

6.2.1 High Speed Bearing Exchange

On the 18th March we will be carrying out some rectification work on several locations identified below, we anticipate completion on mid-April. The Spectrum 3 CTV will be supporting this scope.

Vessel information

General Information		Vessel Picture
Name	Spectrum 3	
Flag	UK	
Year Built	2010	
IMO/MMSI	9609603	
Call Sign	2DXB6	
Vessel Contact Details		
Bridge		
Party Chief		
Email	spectrum3@spectrum-offshore.com	



7 Gunfleet Sands – Notice to Mariners

******URGENT SAFETY NOTICE – NO EXTERNAL VESSELS ARE
PERMITTED TO ENTER LINGS AND GUNFLEET SANDS
WINDFARMS UNTIL FURTHER NOTICE******

7.1 Lighting and Marking Status

The lighting and/ or navigational warning systems are currently operational. No planned outages.

7.2 Other Operations

7.2.1 High Speed Bearing Exchange

On the 11th April we will be carrying out some rectification work on several locations identified below. The Spectrum 3 CTV will be supporting this scope.

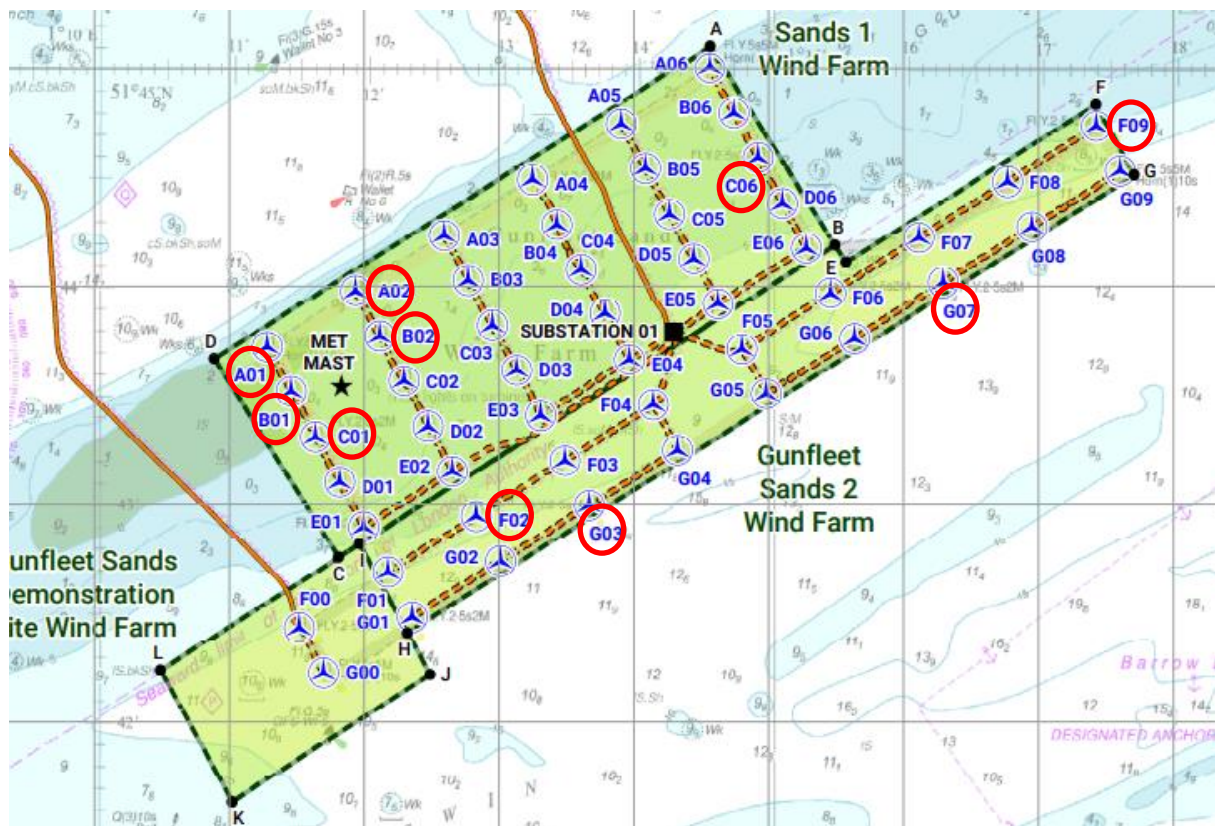
General Information		Vessel Picture
Name	Spectrum 3	
Flag	UK	
Year Built	2010	
IMO/MMSI	9609603	
Call Sign	2DXB6	
Vessel Contact Details		
Bridge	07789117779	
Party Chief		
Email	Spectrum3@spectrum-offshore.com	

Coordinates

WINDFARM	TURBINEID	WGS84 (Deg, decimal Minutes)	
		LONGITUDE	LATITUDE
GFS01	C02	001° 12.29913815' E	51° 43.56607477' N
GFS02	F09	001° 17.42810506' E	51° 44.73736528' N

7.2.2 External Blade Inspections

In mid-April we will be carrying out external blade Inspections for the below locations via drone. We anticipate the works taking 2-3 days. The vessel will be the Spectrum 3 (see above)

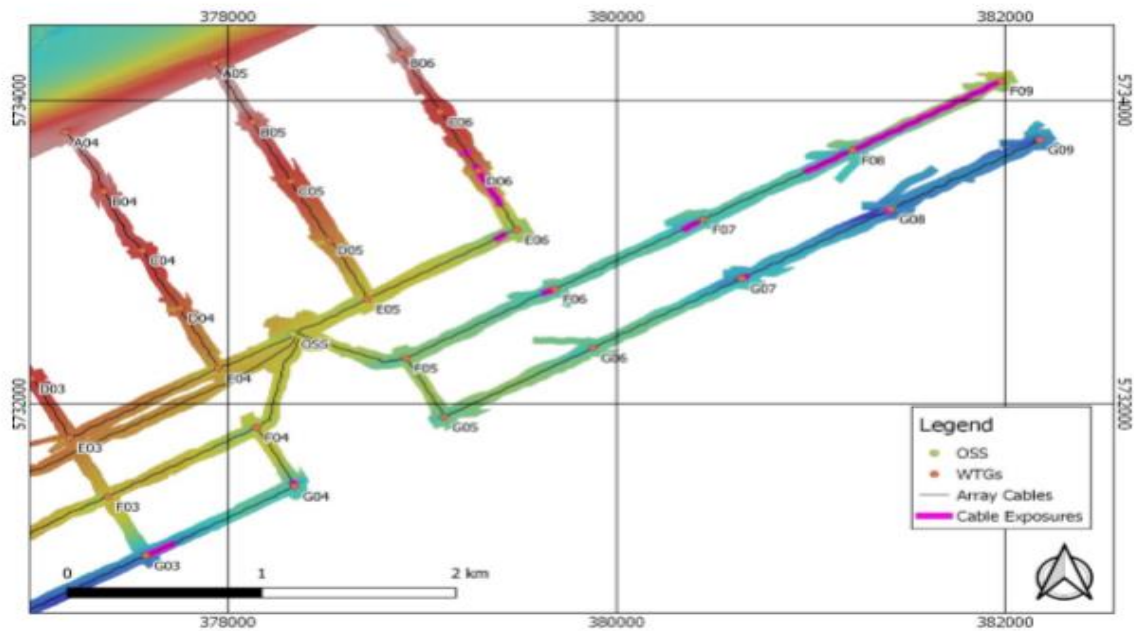


7.3 Cable exposure

There are subsea cables currently exposed as shown on the below chart and coordinates.

Array cable	Nearest WTG	Distance from WTG to start exposure [m]	Exposure length [m]	Coordinates start exposure		Coordinates end exposure	
				X	Y	X	Y
F06-F07	F07	53.9	73.9	380400.9	5733188.0	380341.2	5733147.0
F07-F08	F08	52.4	216.1	381166.3	5733649.0	380982.7	5733538.0
F08-F09	F08	28.1	827.9	381238.4	5733685.0	381942.3	5734108.0
G03-G04	G03	19.9	129.8	377595.9	5731011.0	377708.3	5731074.0
G07-G08	G07	15.4	5.8	380657.0	5732835.0	380662.0	5732838.0
G07-G08	G08	6.5	11.0	381404.9	5733280.0	381395.3	5733275.0

Table 5-1; Array cable exposures detected in GFS0102



8 Hornsea One – Notice to Mariners

8.1 Lighting and Marking Status


H27 Foghorn is currently inoperative.

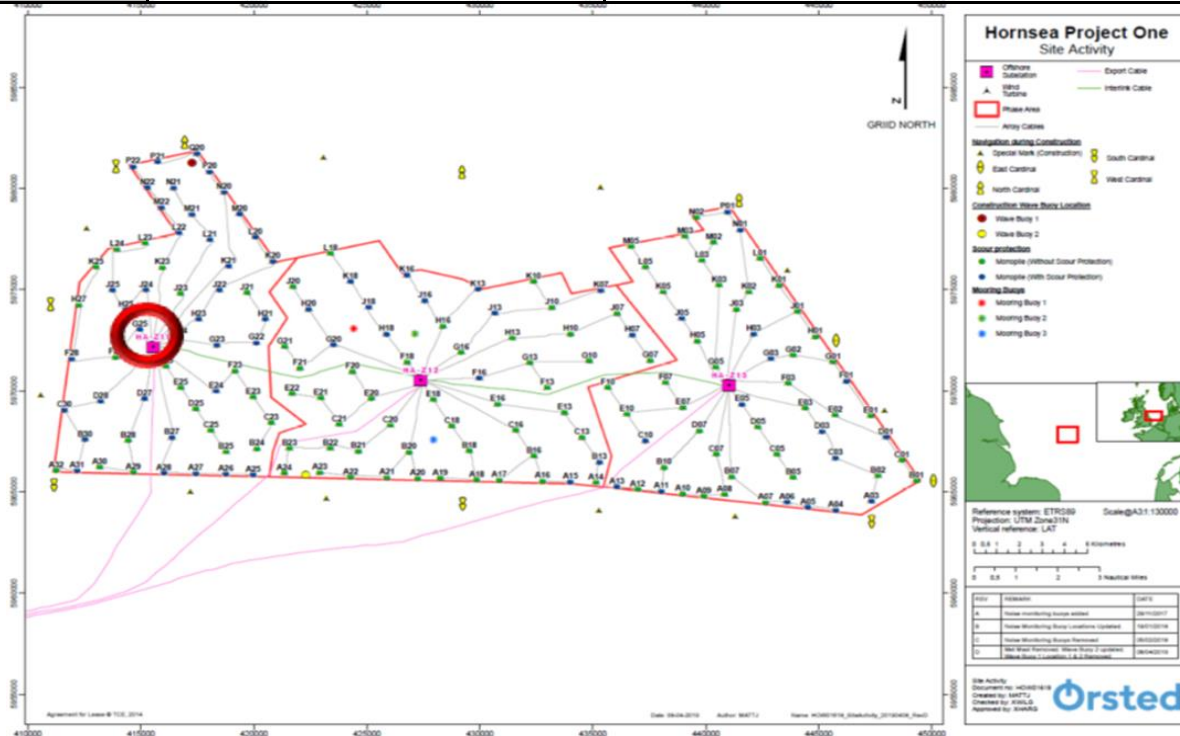
8.2 Other Operations

8.2.1 G25 Switchgear Replacement

Planned to start **Early May 2022** for a duration of 14 Days works will commence to replace Switchgear on G25 at Hornsea 1. They will also complete some works on Offshore Substation HA Z11. This will be primarily completed by Service Operation Vessel: Bibby Wavemaster1 shown below.


Mariners are requested to observe a 250m safety exclusion zone around Bibby Wavemaster1

General Information		Vessel Picture
Name	Bibby Wavemaster1	
Flag	UK	
Year Built	2017	
MMSI Number	232008874	
Call Sign	MBFZ5	
Vessel Contact Details		
Bridge		
Party Chief		
Email	master@bibbywavemaster1.com	




8.2.2 Additional CTVs

Throughout April, there will be numerous additional CTV's will on site supporting site operations. The vessels are the MCS Kaver, MCS Blue Norther, MCS Boreas and Dalby Ribble

General Information		Vessel Picture
Name	MCS Blue Norther	
Flag	UK	
Year Built	2012	
MMSI	235096374	
Call Sign	2GDD5	
Vessel Contact Details		
Bridge		
Party Chief		
Email	mcsbluenorther@maritimecraft.co.uk	

General Information	
Name	MCS Kaver
Flag	UK
Year Built	2013
MMSI	235098572
Call Sign	2GMB8
Vessel Contact Details	
Bridge	
Party Chief	
Email	mcskaver@maritimecraft.co.uk

Vessel Picture


General Information		Vessel Picture
Name	MCS Boreas	
Flag	UK	
Year Built	2013	
MMSI	235096501	
Call Sign	2GDR8	
Vessel Contact Details		
Bridge		
Party Chief		
Email	mcsboreas@maritimecraft.co.uk	

General Information		Vessel Picture
Name	Dalby Ribble	
Flag	UK	
Year Built	2012	
MMSI	235113236	
Call Sign	2IVX5	
Vessel Contact Details		
Bridge		
Party Chief		
Email	DalbyRibble@dalbyoffshore.com	