

Formal Consultation: Cromer Shoal Chalk Beds Byelaw 2023

This byelaw has been approved by the Authority for formal consultation. **Closing date: 16:30, Monday 8th May 2023**

What's included:

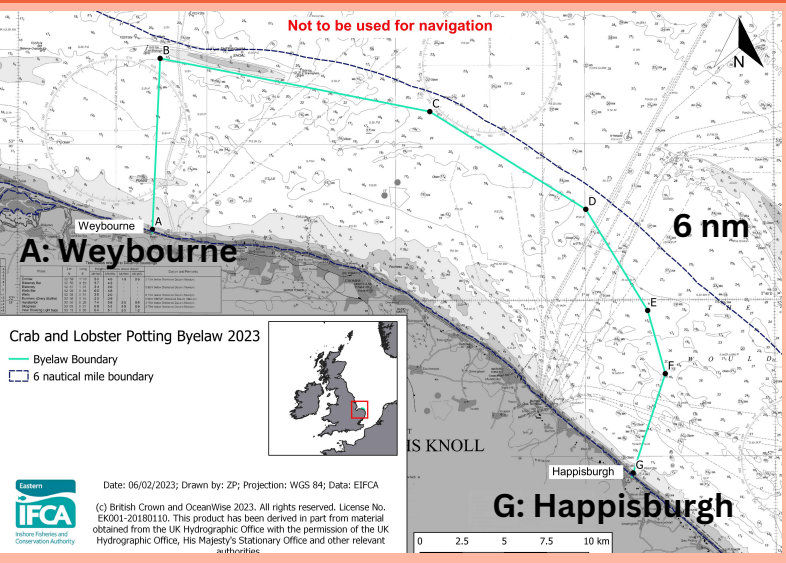
<p>1</p> <p>Permits</p> <ul style="list-style-type: none"> • Commercial • Recreational 	<p>2</p> <p>Marking</p> <ul style="list-style-type: none"> • Pot tags • Surface markers 	<p>3</p> <p>Recovery</p> <ul style="list-style-type: none"> • Own gear • At sea/ ashore
--	---	---

4

Flexible measures

The Authority may attach conditions, endorsements or eligibility policy to permits - as identified over time through research and consultation

Where:



MCZ designated area + inshore 200m area (from the low water mark to the start of the designation)

Safeguards for industry included: business continuity, young entrants, ability to finance into the future

Full sized version overleaf

To help with admin, logistics & enforcement

To ensure all recreational activity is covered

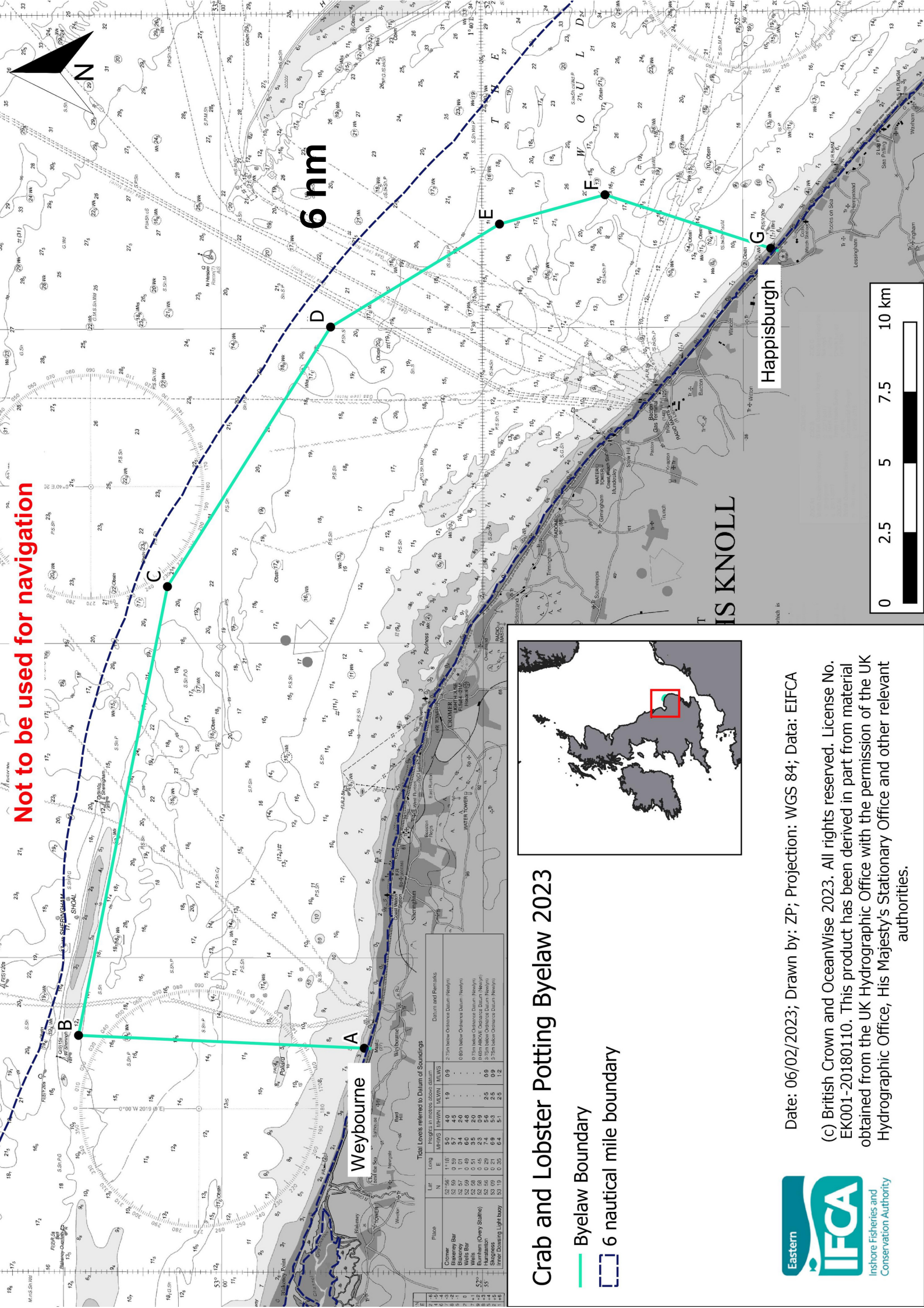
To ensure clarity for stakeholders

To ensure the byelaw is future-proof

Other measures like inshore vessel restrictions and winter closures will be considered over time and through further consultation with stakeholders

Details on how to respond, including the full text of the draft byelaw and Impact Assessment is available on our website: www.eastern-ifca.gov.uk

Not to be used for navigation

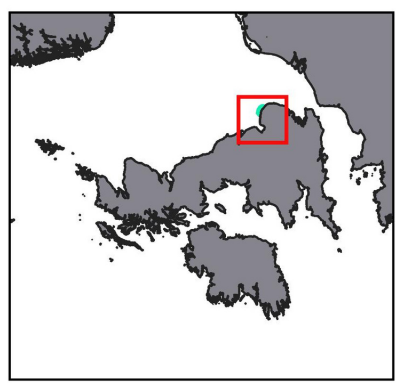


6 nm

Weybourne

Happisburgh

TIS KNOLL



Place	Lat.		Long.		Heights in metres above datum		Distances and Bearings	
	N	E	W	E	MHW	MLW	MWNS	MWNS
Cromer	52 56	1 16	5 0	4 0	1 9	0 9	-	-
Blakeney	52 57	1 01	3 4	4 0	-	-	-	-
Wells Bdr	52 59	0 49	6 0	4 8	-	-	-	-
Wells	52 58	0 51	3 5	5 0	-	-	-	-
Harstunton (Orery State)	52 56	0 29	7 4	5 6	2 5	0 9	0 9	0 9
Shiresho	53 09	0 21	6 9	5 3	2 5	0 9	0 9	0 9
Inner Dowsing Light buoy	53 19	0 35	6 4	5 1	2 5	0 9	0 9	0 9

Crab and Lobster Potting Byelaw 2023

- Byelaw Boundary
- 6 nautical mile boundary

Date: 06/02/2023; Drawn by: ZP; Projection: WGS 84; Data: EIFCA
 (c) British Crown and OceanWise 2023. All rights reserved. License No. EK001-20180110. This product has been derived in part from material obtained from the UK Hydrographic Office with the permission of the UK Hydrographic Office, His Majesty's Stationary Office and other relevant authorities.

