

NOTICE TO MARINERS



DOGGER BANK OFFSHORE WIND FARM

DATE OF ISSUE:	03/04/2023
NOTICE TO MARINER NUMBER	LF500013-MIP-DOG-NOT-0018 Rev002

Dogger Bank A Foundation Installation Campaign

LOCATION DESCRIPTION		Dogger Bank A Offshore Windfarm
COORDINATES WGS 84	DBA OWF	See Table 1 below
START DATE/TIME		26/09/2022
END DATE/TIME		Q3 2023

Description of Hazard/Operation

The Offshore installation vessel, **HLV Seaway Strashnov**, will install monopile foundations, within the Dogger Bank A construction area.

The works will commence on the 26th of September 2022, continuing until approximately Q3 2023. The works will be continuous 24 hours a day. A chart of the DBA construction area and the foundation locations are provided below. A running list of the next locations to be installed and completed foundation locations are presented in the Weekly Notice of Operations. The installed monopiles will be marked as shown in *Figure 2* below.

During operations, the **HLV Seaway Strashnov** will be restricted in its ability to manoeuvre as defined under COLREGs (International Regulations for Preventing Collisions at Sea 1972) and will display the appropriate day shapes and lights. The vessel will also transmit an Automatic Identification System (AIS) message.

During operations, a Statutory Safety zone of 500m radius will be in place around the **HLV Seaway Strashnov** during the installation of foundations. The safety zones will be monitored by a guard vessel. The primary response will be to warn passing traffic of the ongoing works and any active safety zones, and to alert any vessels where an infringement may occur or has occurred.

Contact Details

Marine Coordination Contact	Duty Marine Coordinator Tel: +44 (0) 7586 332078 gm_dbmcc@equinor.com
Fisheries Liaison Officer (FLO) CONTACT	Alex Winrow-Giffin, Brown & May Marine Ltd Alex@brownmay.com Tel: 01379 870181 Mob: 07760 160039 Zoë Lawrence - Brown & May Marine Ltd zoe@brownmay.com Mob: 07923 138175
Vessel Shore Contact	Arno van Graafeiland Seaway 7 arno.vangraafeiland@Subsea7.com Tel +31 79 363 78 70 Mobile +31 61 44 80 696

NOTICE TO MARINERS

DOGGER BANK WIND FARM

Supporting Information


Vessel – HLV Seaway Strashnov		Contact Details	
	C/S	5BNL2	
	MMSI/IMO	212905000 / 9452701	
	Vessel Details		
	Length	183m	
	Beam	47.0m	
Draft	14m		
Vessel Contact	SeawayStrashnov.Captain@Subsea7.com		

Table1: Coordinates for DBA Construction Area

Latitude (WGS 84)	Longitude (WGS 84)
54° 50.526'N	001° 37.141'E
54° 50.630'N	002° 10.286'E
54° 48.815'N	002° 14.689'E
54° 39.162'N	001° 58.695'E
54° 44.216'N	001° 37.550'E

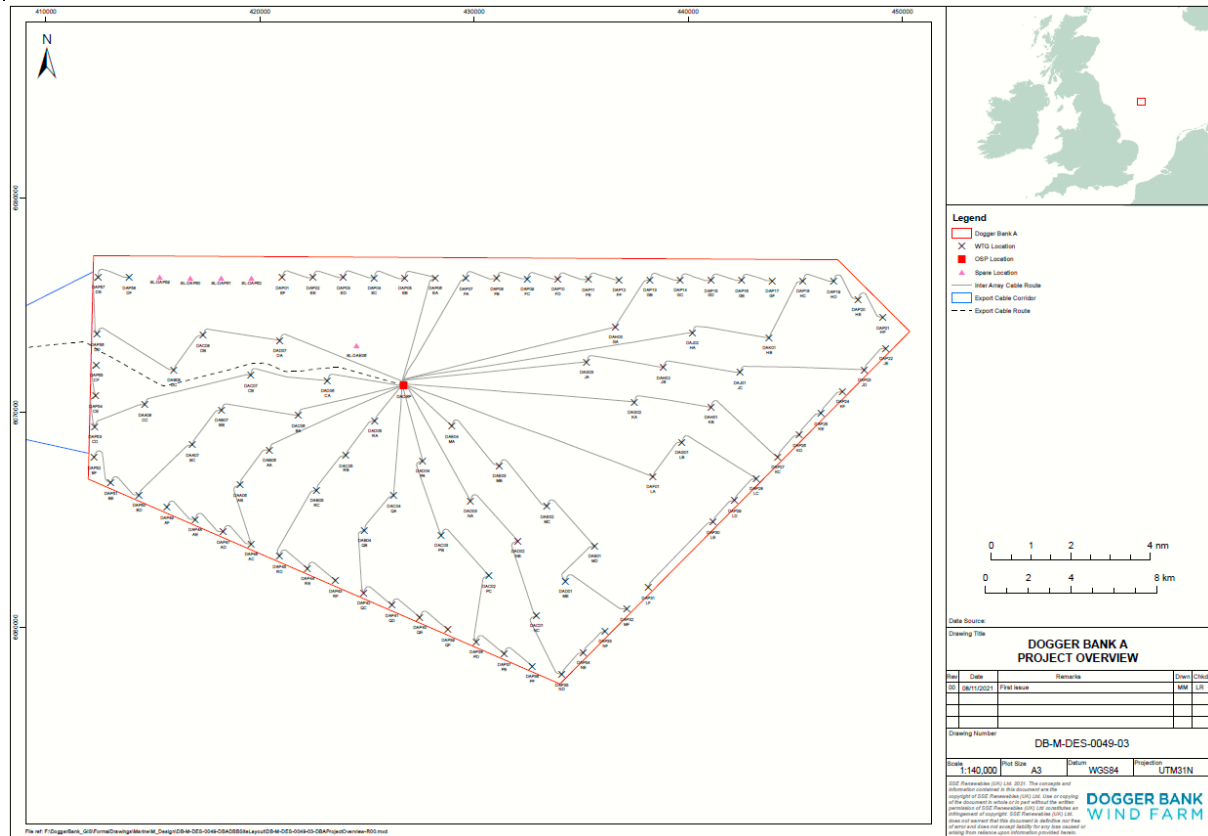


Figure 1: Dogger Bank A OWF WTG Layout

NOTICE TO MARINERS

DOGGER BANK WIND FARM

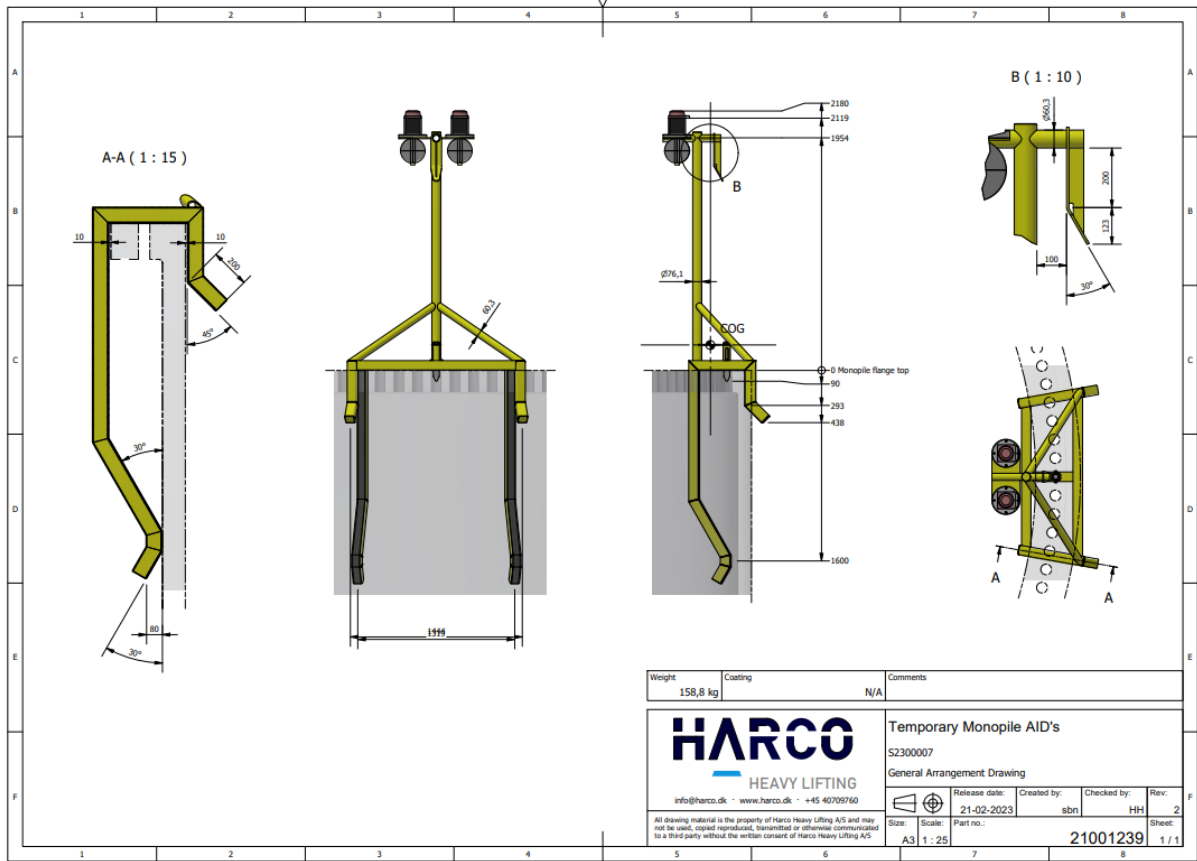


Figure 2: Monopile Aid to Navigation Marking