

NOTICE TO MARINERS



DOGGER BANK OFFSHORE WIND FARM

DATE OF ISSUE:	14/01/2024
NOTICE TO MARINER NUMBER	LF500013-IAC-DOG-NOT-0007 Rev 02

Dogger Bank A IAC Cable Installation

LOCATION DESCRIPTION		Dogger Bank A Offshore Windfarm
COORDINATES WGS 84	DBA OWF	See Table 1 below
START DATE/TIME		19/01/2024
END DATE/TIME		30/03/2024

Description of Hazard/Operation

The Cable Lay Vessel (CLV) **VIKING NEPTUN** will continue the Inter Array Cable laying operations in the Dogger Bank A OWF, with the second cable installation campaign. The offshore support DP2 vessels **GRAMPIAN TYNE** and **NORSIDE CYGNUS** will assist with cable installation and termination works.

The **GRAMPIAN TYNE** and **NORSIDE CYGNUS** will carry out pull in preparation and continue installation and termination works until approximately 30th of March 2024. The **VIKING NEPTUN** will commence cable lay works from the 19th of January 2024. The works will be continuous, 24 hours a day. A chart of the DBA cable array area is provided below.

During operations, the **GRAMPIAN TYNE**, **NORSIDE CYGNUS** and **VIKING NEPTUN** will be restricted in their ability to manoeuvre as defined under COLREGs (International Regulations for Preventing Collisions at Sea 1972) and will display the appropriate day shapes and lights. The vessel will also transmit an Automatic Identification System (AIS) message.

It is requested that all vessels maintain a minimum of 1.5Nm separation distance from the vessels and pass at reduced speed. Fishing gear or other equipment with seabed intervention should not be deployed when approaching the working corridor.


Contact Details


Marine Coordination Contact	Duty Marine Coordinator Tel: +44 (0) 7586 332078 gm_dbmcc@equinor.com
Fisheries Liaison Officer (FLO) CONTACT	Alex Winrow-Giffin, Brown & May Marine Ltd Alex@brownmay.com Tel: 01379 870181 Mob: 07760 160039 Zoë Lawrence - Brown & May Marine Ltd zoe@brownmay.com Mob: 07923 138175
Vessel Shore Contact	Bart van Dun (DEME HSE Engineer) Mobile: +31 6 38 68 59 48 Email: Van.Dun.Bart@deme-group.com

NOTICE TO MARINERS

DOGGER BANK WIND FARM

Supporting Information

Vessel – VIKING NEPTUN		Contact Details		
	Call Sign	LAYH7		
	MMSI / IMO	258789000 / 9664902		
	Vessel Details			
	Length / Beam	145.6M / 31M		
	Draft	Operating 7.5M		
	Vessel Contact	V-sat: +47 23673800 Email bridge: Bridge.VikingNeptun@deme-group.com		

Vessel – Grampian Tyne		Contact Details		
	Call Sign	MMOX9		
	MMSI / IMO	232044767 / 9954280		
	Vessel Details			
	Length / Beam	79M / 19M		
	Draft	Loaded 5.6M		
	Vessel Contact	grampian.tyne@northstarshipping.co.uk		


Vessel – Norside Cygnus		Contact Details		
	Call Sign	C6BW7		
	MMSI / IMO	311000386 / 9714214		
	Vessel Details			
	Length / Beam	85M / 22.00M		
	Draft	Operating 5.6M		
	Vessel Contact	V-sat: +47 23 67 72 30 Mobile: +47 (0) 414 302 07 Email bridge: bridge.cygnus@stodig.no		

Table1: Coordinates for DBA Construction area

COORDINATES WGS 84	DBA IAC array area	Latitude	Longitude
		54°39.557'N	001°58.617'E
		54°44.501'N	001°37.973'E
		54°50.114'N	001°38.014'E
		54°50.305'N	002°10.464'E
		54°48.522'N	002°13.640'E
		54°39.557'N	001°58.617'E

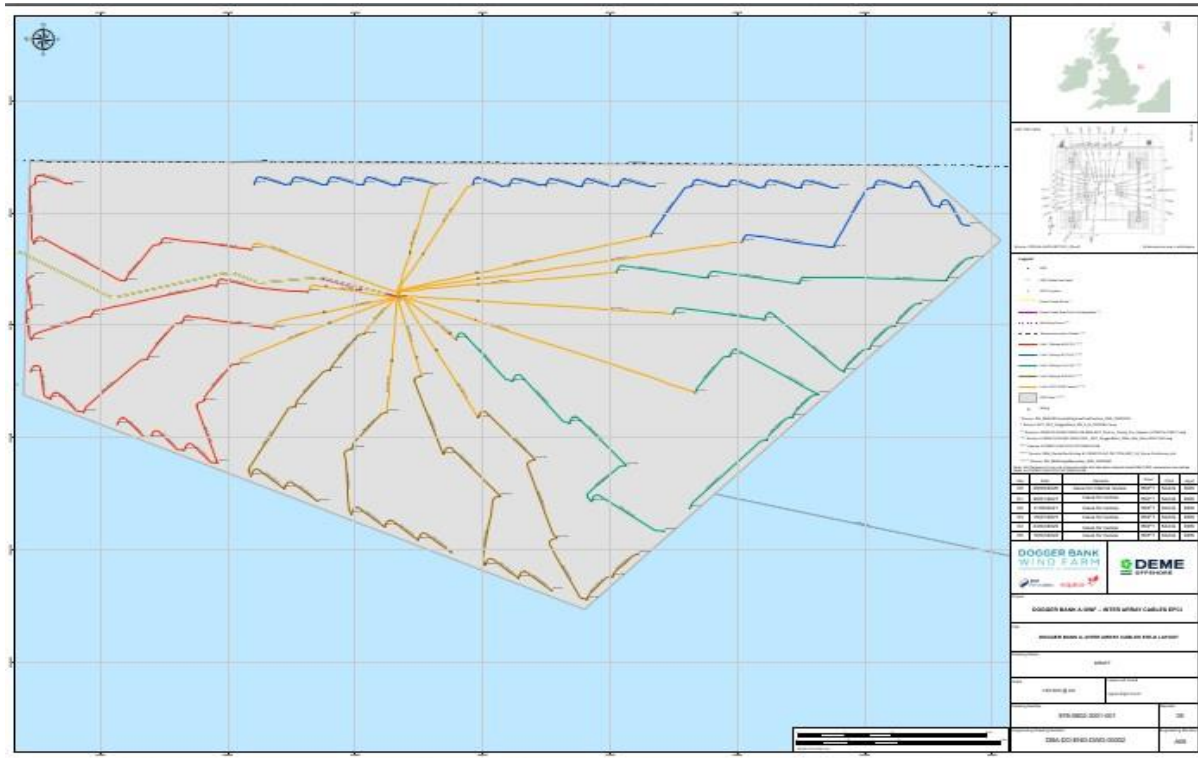


Figure 1: Fig 1 Dogger Bank A OWF IA Cable Layout