

## DOGGER BANK OFFSHORE WIND FARM

DATE OF ISSUE:	25/07/2023
NOTICE TO MARINER NUMBER	LF600013-MIP-DOG-NOT-0010 Rev 004

### Dogger Bank B Scour Protection Installation

LOCATION DESCRIPTION		Dogger Bank B Offshore Windfarm, Scour protection locations
COORDINATES	DBB Field	See Table 1 below
START DATE/TIME		01/07/2023
END DATE/TIME		31/08/2023

### Description of Hazard/Operation

The fall pipe rock installation vessel **Simon Stevin** and rock placement vessel **Flintstone** will supply, transport, and install scour protection at 95 monopile foundation locations at the Dogger Bank B construction site.

The works will commence on 1<sup>st</sup> of July 2023 continuing until approximately 31<sup>st</sup> of August 2023. Work will be continuous, 24 hours a day, in a sequence/order that is yet to be determined.

During the installation works, the **Simon Stevin** and **Flintstone** will be restricted in ability to manoeuvre as defined under COLREGs (International Regulations for Preventing Collisions at Sea 1972) and will display the appropriate day shapes and lights. The vessels will also transmit an Automatic Identification System (AIS) message.

It is requested that all vessels maintain a minimum of 500m separation distance from the **Simon Stevin** and **Flintstone** and pass at reduced speed. Fishing gear or other equipment with seabed intervention should not be deployed when approaching the working area.

### Contact Details



Marine Coordination Contact	Duty Marine Coordinator <a href="mailto:Gm_dbmcc@equinor.com">Gm_dbmcc@equinor.com</a> Tel: +44 (0) 7586 332078
Fisheries Liaison Officer (FLO) CONTACT	Alex Winrow-Giffin, Brown & May Marine Ltd <a href="mailto:Alex@brownmay.com">Alex@brownmay.com</a> Tel: 01379 870181 Mob: 07760 160039 Zoë Lawrence - Brown & May Marine Ltd <a href="mailto:zoe@brownmay.com">zoe@brownmay.com</a> Mob: 07923 138175

# NOTICE TO MARINERS

# DOGGER BANK WIND FARM

Vessel Shore Contact (DPA/CSO)	<p><b>Simon Stevin:</b>  <b>Nicolas Verbraeken</b>  <b>Office: +32 53 731 239 / Mobile: +32 475 651 685</b>  <b>Email: <a href="mailto:nicolas.verbraeken@jandenul.com">nicolas.verbraeken@jandenul.com</a></b>  <b>Bert Devos (deputy)</b>  <b>Office: +32 53 731 503 / Mobile: +32 473 845 490</b>  <b>Email: <a href="mailto:bert.devos@jandenul.com">bert.devos@jandenul.com</a></b></p>
--------------------------------	--

## Supporting Information

Vessel – Simon Stevin	Contact Details	
	Call Sign	LXUB
	MMSI	235309000
	IMO	9464807
	Vessel Details	
	Length	191.5 m
	Breadth (moulded)	40.0 m
	Draught loaded	9.25 m
	Vessel Contact	V-sat: +32 569 46 124 Mobile: +32 475 96 21 27
Vessel – Flintstone	Contact Details	
	Call Sign	PBZD
	MMSI	245861000
	IMO	9528433
	Vessel Details	
	Length	154.6m
	Beam	32.2m
	Draft	7.7m
	Vessel Contact	VSAT Bridge: +49 42 151 7219 1963 GSM Captain: +31 6 5195 7354 Email: <a href="mailto:captain.flintstone@deme-group.com">captain.flintstone@deme-group.com</a>

**Table1:** Coordinates of the Installation Working area (DBB field)

# NOTICE TO MARINERS

# DOGGER BANK WIND FARM

WGS 84/UTM ZONE 31 N (3°E)

	Easting (m)	Northing (m)	Latitude	Longitude
CBB-1	404580	6104103	55° 4.471' N	1° 30.330' E
CBB-2	407932	6104435	55° 4.688' N	1° 33.473' E
CBB-3	415337	6106758	55° 6.018' N	1° 40.388' E
CBB-4	426943	6106758	55° 6.129' N	1° 51.299' E
CBB-5	426943	6079721	54° 51.554' N	1° 51.712' E
CBB-6	402068	6081499	54° 52.258' N	1° 28.434' E
CBB-7	403256	6092276	54° 58.080' N	1° 29.327' E
CBB-8	403239	6092720	54° 58.319' N	1° 29.302' E

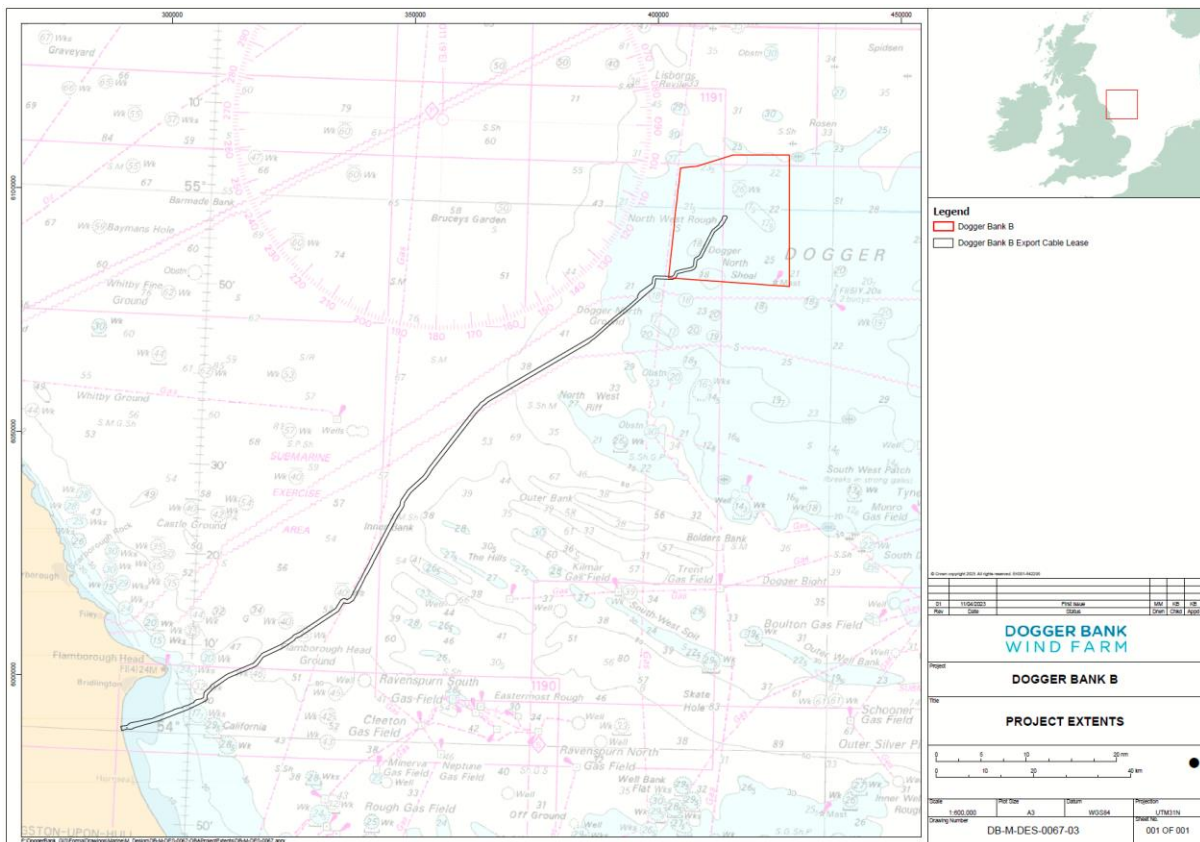


Figure 1: DBB Field Location

# NOTICE TO MARINERS

# DOGGER BANK WIND FARM

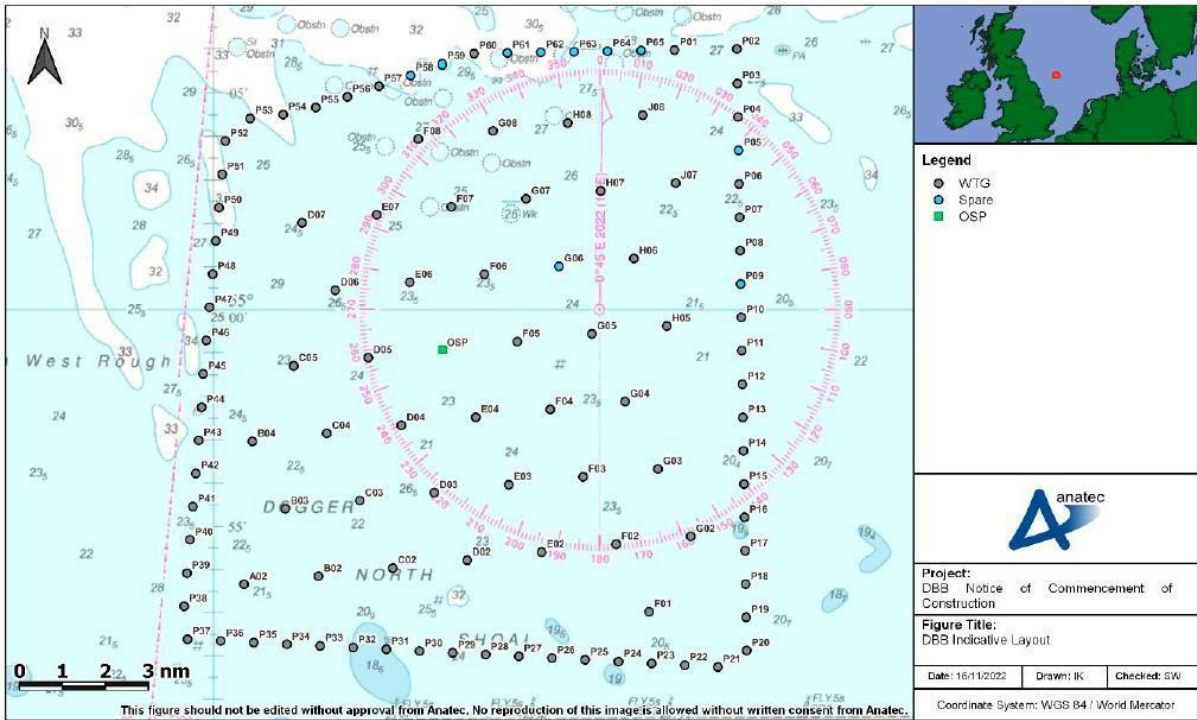


Figure 2: DBB WTG Scour protection Locations