

NOTICE TO MARINERS



DOGGER BANK OFFSHORE WIND FARM

DATE OF ISSUE:	06/04/2024
NOTICE TO MARINER NUMBER	LF600013-COM-DOG-NOT-0002

Dogger Bank B Offshore Substation Platform Installation Campaign

Phase 2 DBB Topside installation

LOCATION DESCRIPTION		Dogger Bank B Offshore Windfarm
COORDINATES WGS 84	DBA OWF	See Table 1 below
START DATE/TIME		19/04/2024
END DATE/TIME		17/08/2024

Description of Hazard/Operation

The Dogger Bank B Offshore Substation Platform (OSP) will undergo a Commissioning phase within the Dogger Bank B construction area. The Jack up Vessel (JUV) **HEA Leviathan** will jack up and connect to the DBB OSP by a fixed gangway. The **HEA Leviathan** will remain on site during the Commissioning phase, acting as the accommodation platform and OSP emergency evacuation vessel.

The works will commence on approximately the 19th of April 2024, continuing until approximately 17th August 2024. The works will be continuous 24 hours a day. A chart of the DBB construction area and the installation location is provided below.

During operations, a Statutory Safety zone of 500m radius will be in place around the **HEA Leviathan** for the duration of the Commissioning phase of the DBB OSP. Vessels are requested to maintain a minimum safe passing distance of 1km from the **HEA Leviathan** during the operation.

The Platform Supply Vessel (PSV) **SAR Loke** will support the **HEA Leviathan**, carrying out regular supply runs to the offshore site.


During the Commissioning phase, there will be a requirement for rope access works to be carried out to the external parts of the OSP and Jacket. During these Over the Side (OTS) works the Dogger Bank OWF Guard vessel **Jacobus** will act as the Emergency Response Rescue Vessel (ERRV).

Contact Details

Marine Coordination Contact	Duty Marine Coordinator Tel: +44 (0) 7586 332078 gm_dbmcc@equinor.com
Fisheries Liaison Officer (FLO) CONTACT	Alex Winrow-Giffin, Brown & May Marine Ltd Alex@brownmay.com Tel: 01379 870181 Mob: 07760 160039 Zoë Lawrence - Brown & May Marine Ltd zoe@brownmay.com Mob: 07923 138175
Vessel Shore Contact	

NOTICE TO MARINERS

Supporting Information

Vessel – JUV HEA Leviathan	Contact Details	
	C/S	3ESC6
	MMSI/IMO	370262000 / 9522219
	Vessel Details	
	Length	76m
	Beam	36m
	Draft	6.5m
	Vessel Contact	master.healeviathan@qms-fleet.com

Vessel – PSV SAR Loke	Contact Details	
	C/S	LMVP3
	MMSI/IMO	259495000 / 9166613
	Vessel Details	
	Length	73.75m
	Beam	16.4m
	Draft	5.4m
	Vessel Contact	Tel: +47 56 32 90 00

Table1: Coordinates for DBB OSP

	Latitude (WGS 84)	Longitude (WGS 84)
DBB OSP location	54° 59.077'N	001° 39.229'E

NOTICE TO MARINERS

DOGGER BANK WIND FARM

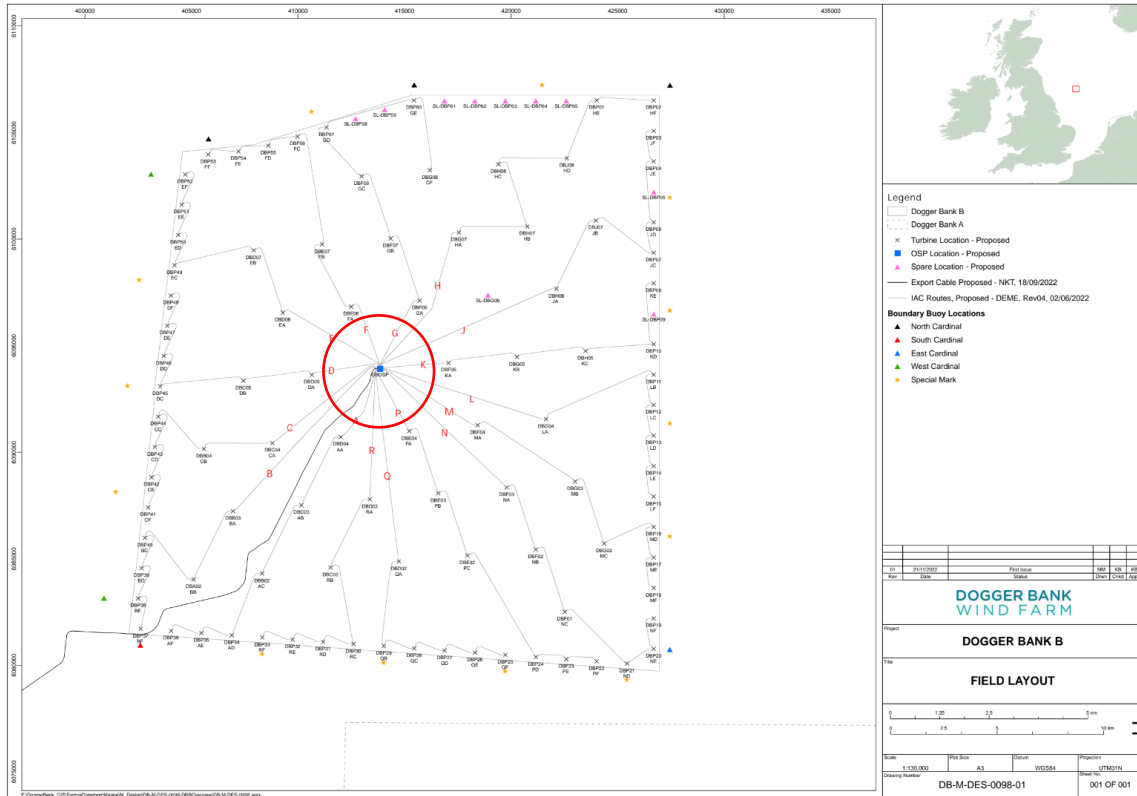


Figure 1: Dogger Bank B OWF WTG Layout, showing OSP location

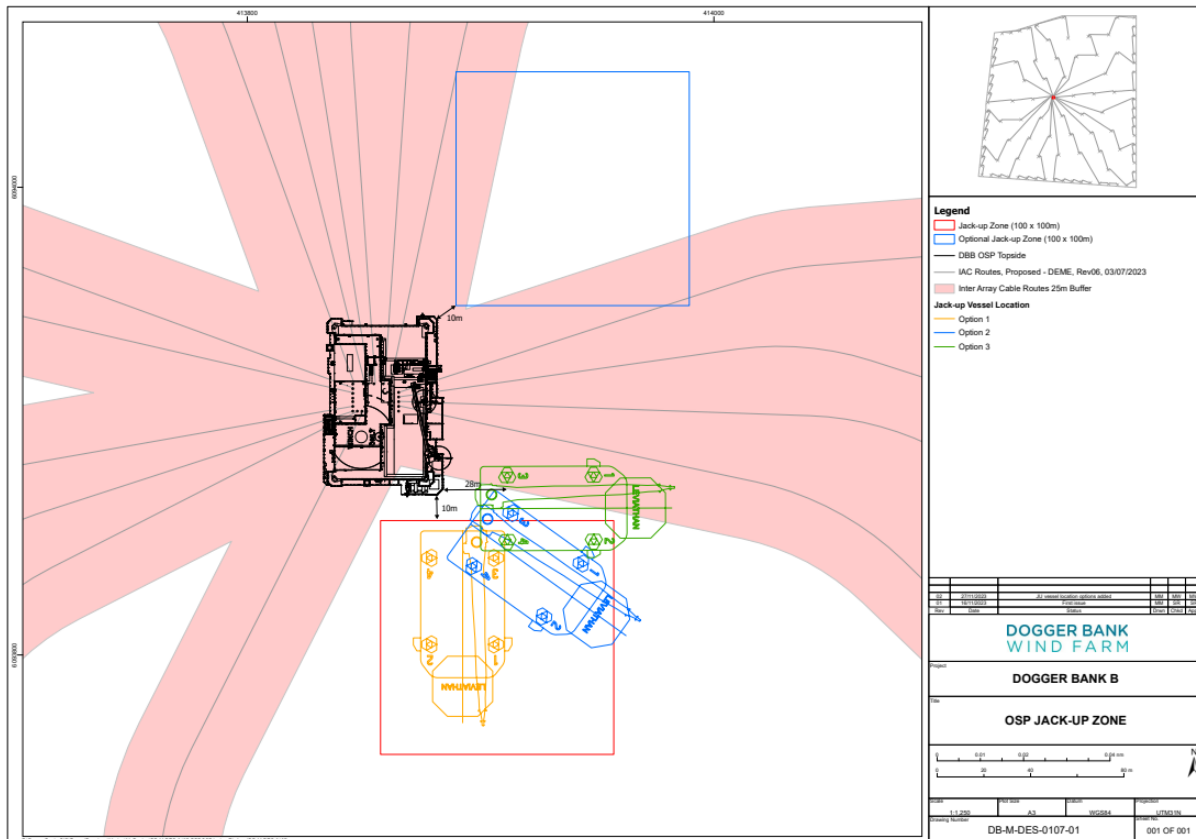


Figure 2: Dogger Bank B OSP location showing primary Jack up position in blue