



Notice to Mariners

Anchor and anchor wire on seabed

Hughes Doc No:	1835-NTC-026				Hughes Revision No:	C-01		
Revision Status:	Draft	<input type="checkbox"/>	Information	<input checked="" type="checkbox"/>	Review	<input type="checkbox"/>	Approved	<input type="checkbox"/>
Issue Date:	28/11/2025							

	Print	Signed
Approved By:	D. Roberts	

THIS DOCUMENT IS UNCONTROLLED ONCE PRINTED



Record of Issue				
Revision	Drafted	Checked	Approved	Date
C-01	WF	MT	DR	28/11/2025

Document Change Record			
Revision	Description of Changes	Pages	Section
C-01	Issued for information	All	All

Statement of Copyright
<p>This document is the intellectual property of HSSL Services Ltd. Possession, use and reference of this document is intended for workers of HSSL Services Ltd., authorised clients and subcontractors. All rights are reserved. This document may not in any part be replicated, reproduced, held physically or digitally, communicated or issued in by any means or in any format without the express permission of HSSL Services Ltd.</p>

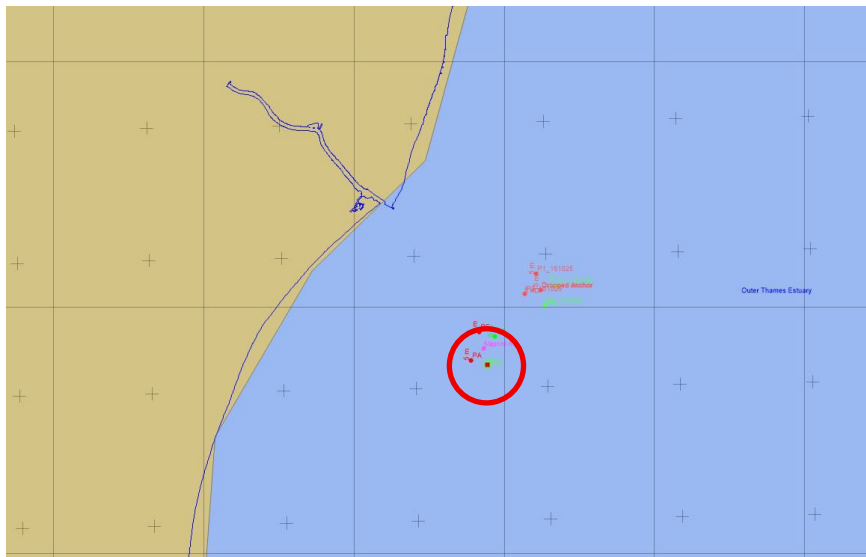


1 Notice summary

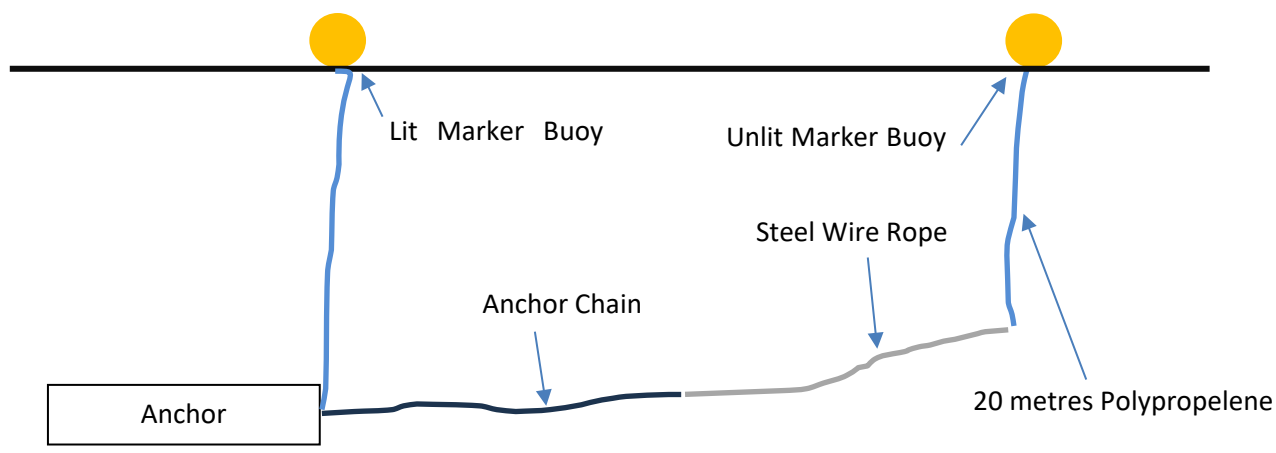
During anchor deployment operations, the Tor Boreas was requested by HM Coastguard to suspend operations and transit to a location to provide immediate assistance to a vessel in distress.

One anchor was deployed to the seabed in position 52° 17.536' N, 001° 41.778' E in a depth of approximately 10 metres, and associated chain and recovery gear was attached. The anchor location is marked with an orange buoy with a fixed flashing orange light. The recovery pennant is marked with an unlit orange marker buoy.

An exclusion zone of 50 meters from the above position is in effect for vessels in the vicinity, so as to avoid fouling of propulsion or fishing gear.



Below is an illustration of the arrangement in the water column.





4 Contacts

The contents of this notice are based on the current schedule of operations for the vessels, and is limited to investigation, survey light intervention activities within the designated areas. HSS will endeavour to update the contents of this notice as the project develops, and the vessel's scope increases.

Enquiries regarding the contents of this notice, or associated matters, should be directed in the first instance to HSSL

For any matters relating to fisheries, or fishing activities, please contact the Fisheries Liaison Officer – Brown and May Marine Limited., using provided contact details.

HSSL Contact Details

Issuing Office Address

Hughes Subsea Services Limited, Units 3-5, Unity Grove, Knowsley Business Park, Prescot, Knowsley, L34 9GT

Key Personnel

- **HSSL Project Manager**
Email: maxc@hughes-subsea.com
- **Glomar Worker Offshore Manager**
Email: glomarworker.om@project.oeg.group
- **Ross Eagle Offshore Manger**
Email: rosseagle.om@project.oeg.group
- **Tor Boreas Dive Supervisor**
Email: EA2dive1.om@project.oeg.group

SPR (Client) Contact Details

Client Address

Scottish Power Renewables, 3rd Floor, 1 Tudor Street, London, EC4Y 0AH

Key Personnel

- **SPR Package Manager**
Email: gkent@scottishpower.com



Fisheries Contact Details

Brown and May Marine Limited Fisheries Liaison Officer


Key Personnel

- FLO's
Email: jonathan@brownmay.com
Email: molly.jones@brownmay.com



5 Vessel Particulars

5.1 Tor Boreas

Name	Tor Boreas	Call Sign	MRRM8
		IMO Number	9986489
Image			
Vessel Type	Multipurpose support vessel		
Owner	Inyanga Marine Energy Group		
Flag	UK		
LOA	26.95m		
Beam	11.00m		
Draft	Max 3.25m		
Gross Tonnage	397 T		
Total POB	18 – 6 crew and 12 pax		
Communication	Bridge:	tor@inyanga.tech	
	Email:	tor@inyanga.tech	
	Tel:	Richard Parkinson 07966570364 Ben Baguely 07858504455	



6 Distribution List

Distribution List External	
The Crown Estate	consents@thecrownestate.co.uk
Marine Management Organisation	marine.consents@marinemanagement.org.uk
Marine Management Organisation	info@marinemanagement.gov.uk
Kingfisher	kingfisher@seafish.co.uk
Local Marine Management Organisation Office	lowestoft@marinemanagement.org.uk
Inshore Fisheries and Conservation Authority	mail@eastern-ifca.gov.uk
Trinity House	navigation.directorate@thls.org
Trinity House	navigation@trinityhouse.co.uk
Maritime and Coastguard Agency	navigationsafety@mcga.gov.uk
United Kingdom Hydrographic Office	navwarnings@ukho.gov.uk
United Kingdom Hydrographic Office	sdr@ukho.gov.uk
United Kingdom Hydrographic Office	offshore.energy@ukho.gov.uk
National Federation of Fishermen's Organisations	nffo@nffo.org.uk
National Coastguard	nmoccontroller@hmcg.gov.uk
Centre for Environment, Fisheries and Aquaculture Science	renewables@cefas.co.uk
Local Coastguard	zone9@hmcg.gov.uk
Local Coastguard	zone10@hmcg.gov.uk



Distribution List Internal	
ScottishPower Renewables	ea3_mcc@scottishpower.com
ScottishPower Renewables	gkent@scottishpower.com
ScottishPower Renewables	r.stocks@scottishpower.com
ScottishPower Renewables - Fisheries	Molly.Jones@brownmay.com
ScottishPower Renewables - Fisheries	jonathan@brownmay.com
ScottishPower Renewables	f.murdoch@scottishpower.com
ScottishPower Renewables – Onboard Clients	rpsuxotorboreas@gmail.com
	rpsuxorosseagle@gmail.com
	rpsglomarwave@gmail.com
Hughes Subsea – Onshore Project Manager	maxc@hughes-subsea.com
Hughes Subsea – Offshore Project Managers	glomarworker.om@project.oeg.group
	rosseagle.om@project.oeg.group
	EA2dive1.om@project.oeg.group
Hughes Subsea – Asst. Project Manager	davidr@hughes-subsea.com
Hughes Subsea – HSEQ Coordinator	scottf@hughes-subsea.com

Hughes Subsea Services Ltd.

Project: UXO Identification and Clearance for the East Anglia TWO Offshore Wind
Project

Title: Notice to Mariners

Document Number: 1835-NTC-026

Revision: C-01



END OF DOCUMENT